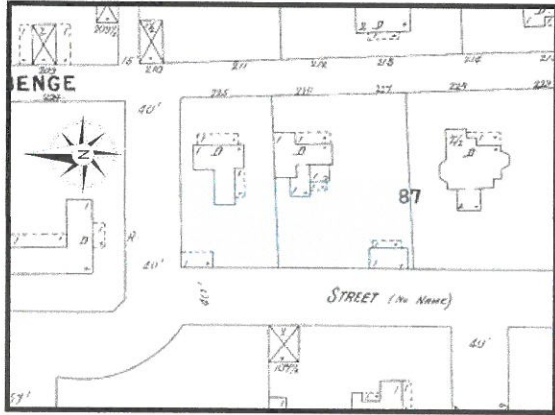


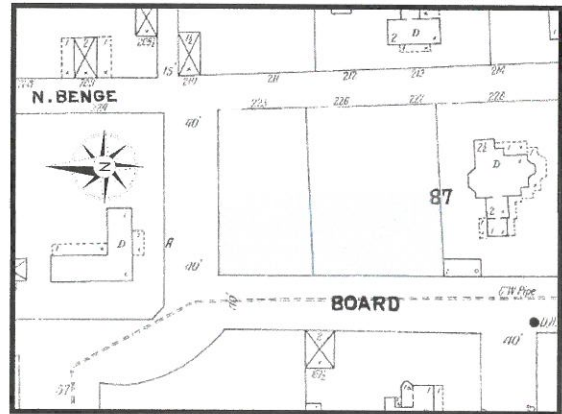
# Sanborn Maps: 1897 through 1927

This series of maps excerpted from the Sanborn Map collection shows the various structures to appear on the property of what is now 403 Tucker Street. The structures of 1897, when attorney J.S. Jenkins owned the property, do not appear on later maps. However, the footprint of the house that J.A. Rogers moved to the property first appear on the 1908 map. Though the drawing of the house deviates slightly from the original house, it is matched in the 1920 map. The 1927 map is the first to show a footprint that is consistent with the current house. The area that is now the lot at 403 Tucker Street is highlighted in light blue.

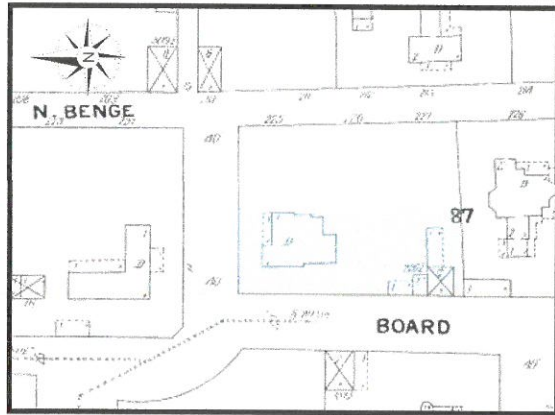
1897



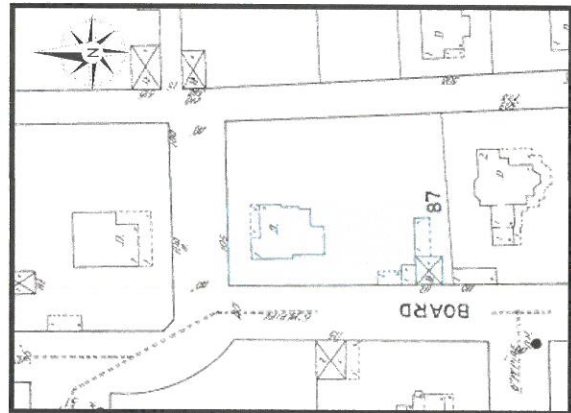
1902



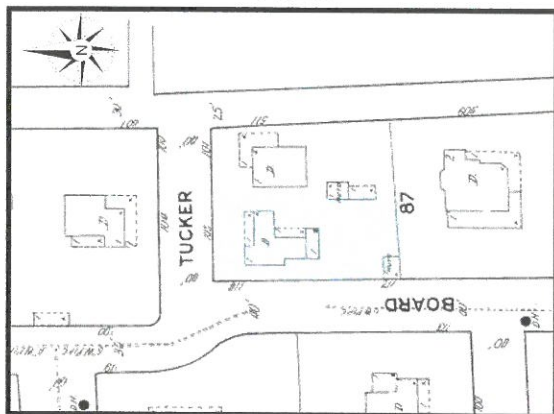
1908



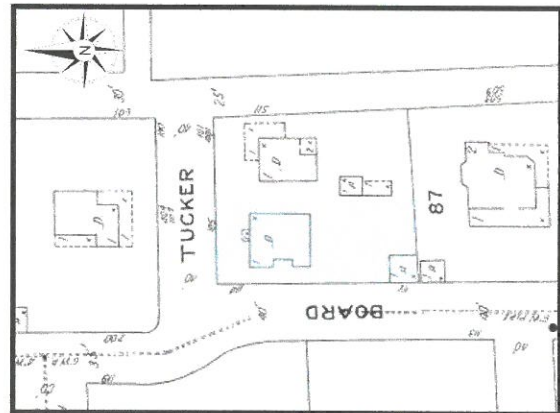
1914



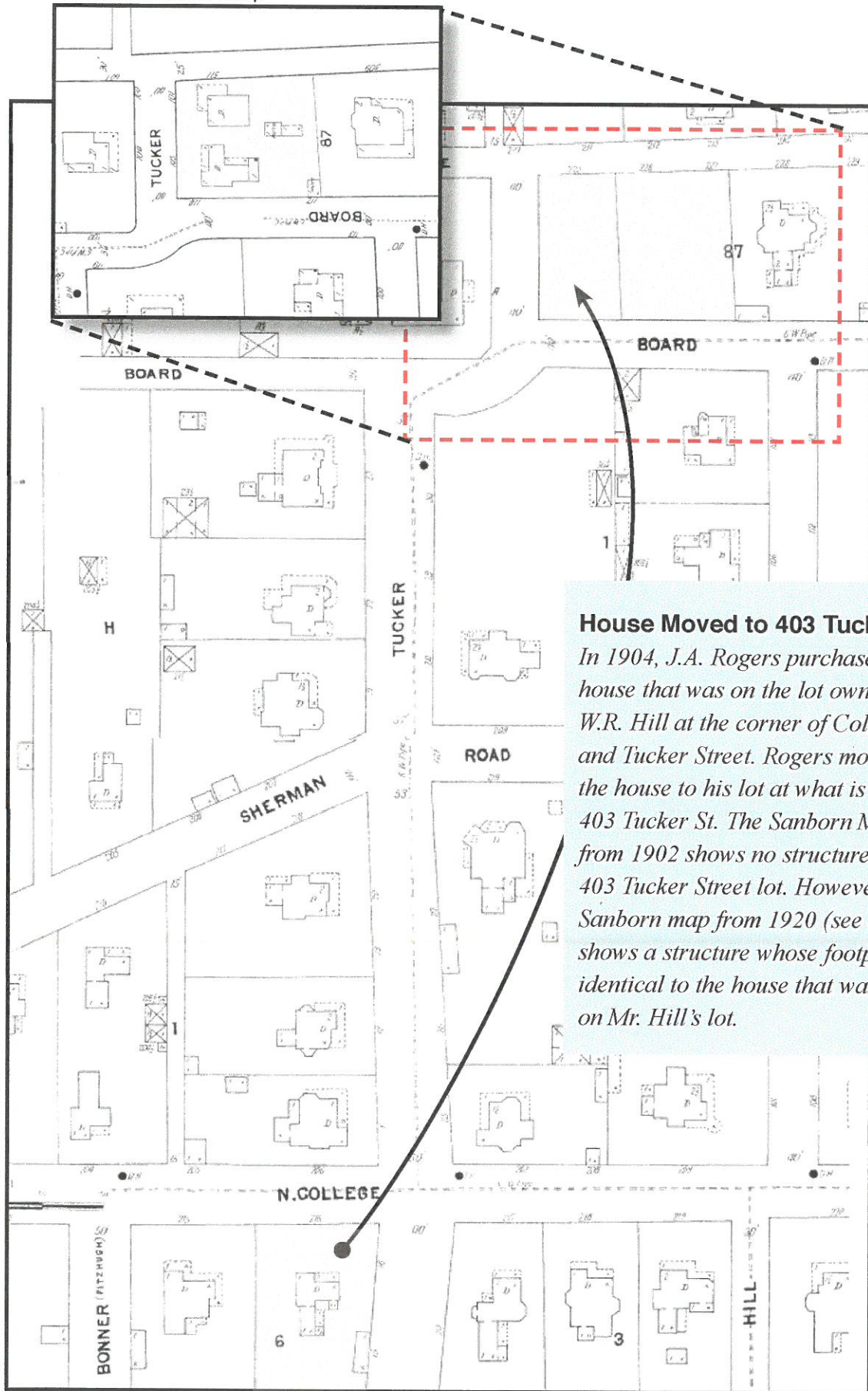
1920



1927



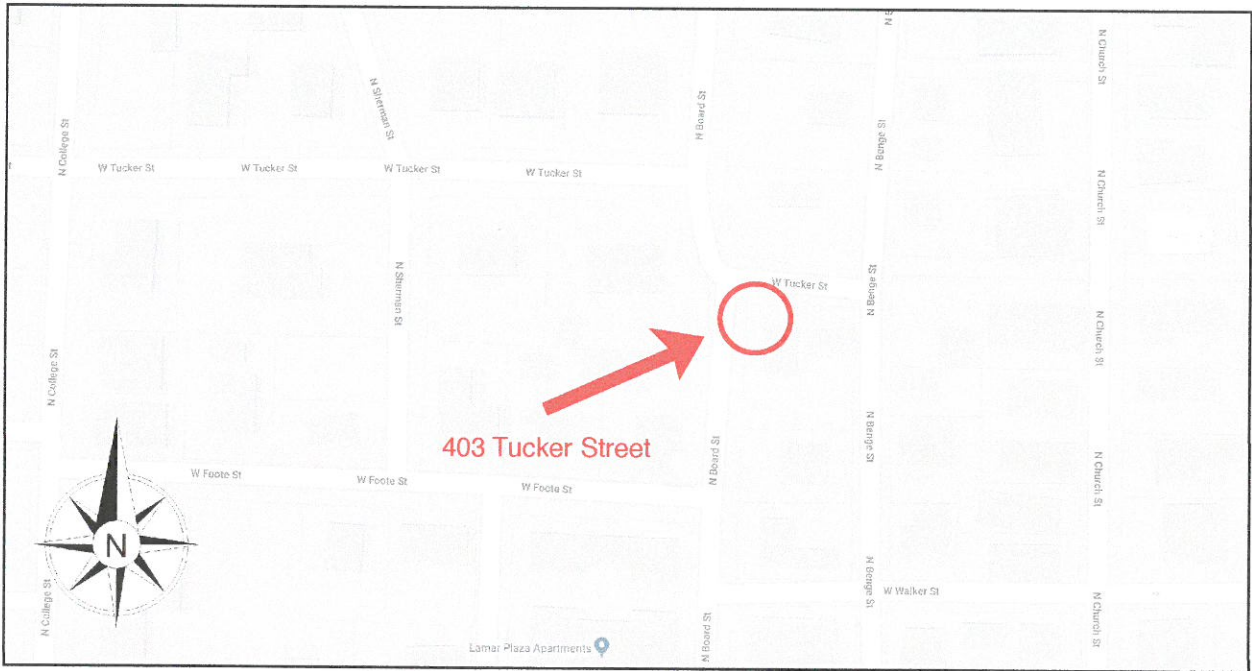
1920 Sanborn Map



**House Moved to 403 Tucker St.**

*In 1904, J.A. Rogers purchased the house that was on the lot owned by W.R. Hill at the corner of College and Tucker Street. Rogers moved the house to his lot at what is now 403 Tucker St. The Sanborn Map from 1902 shows no structure on the 403 Tucker Street lot. However, the Sanborn map from 1920 (see inset) shows a structure whose footprint is identical to the house that was once on Mr. Hill's lot.*

1902 Sanborn Map



The map above shows the neighborhood around 403 Tucker Street. The aerial photo below shows the immediate neighborhood at the intersection of Tucker and North Bengel Streets.

