
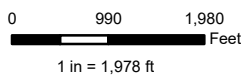
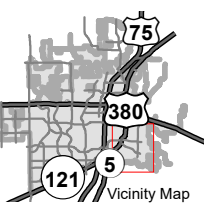
 Project Location
 City Limits



1 in = 1,978 ft



TR2021 Harry McKillop Illumination

Source: City of McKinney GIS
Date: 1/14/2022

DISCLAIMER: This map and information contained in it were developed exclusively for use by the City of McKinney. Any use or reliance on this map by anyone else is at that party's risk and without liability to the City of McKinney, its officials or employees for any discrepancies, errors, or variances which may exist.

