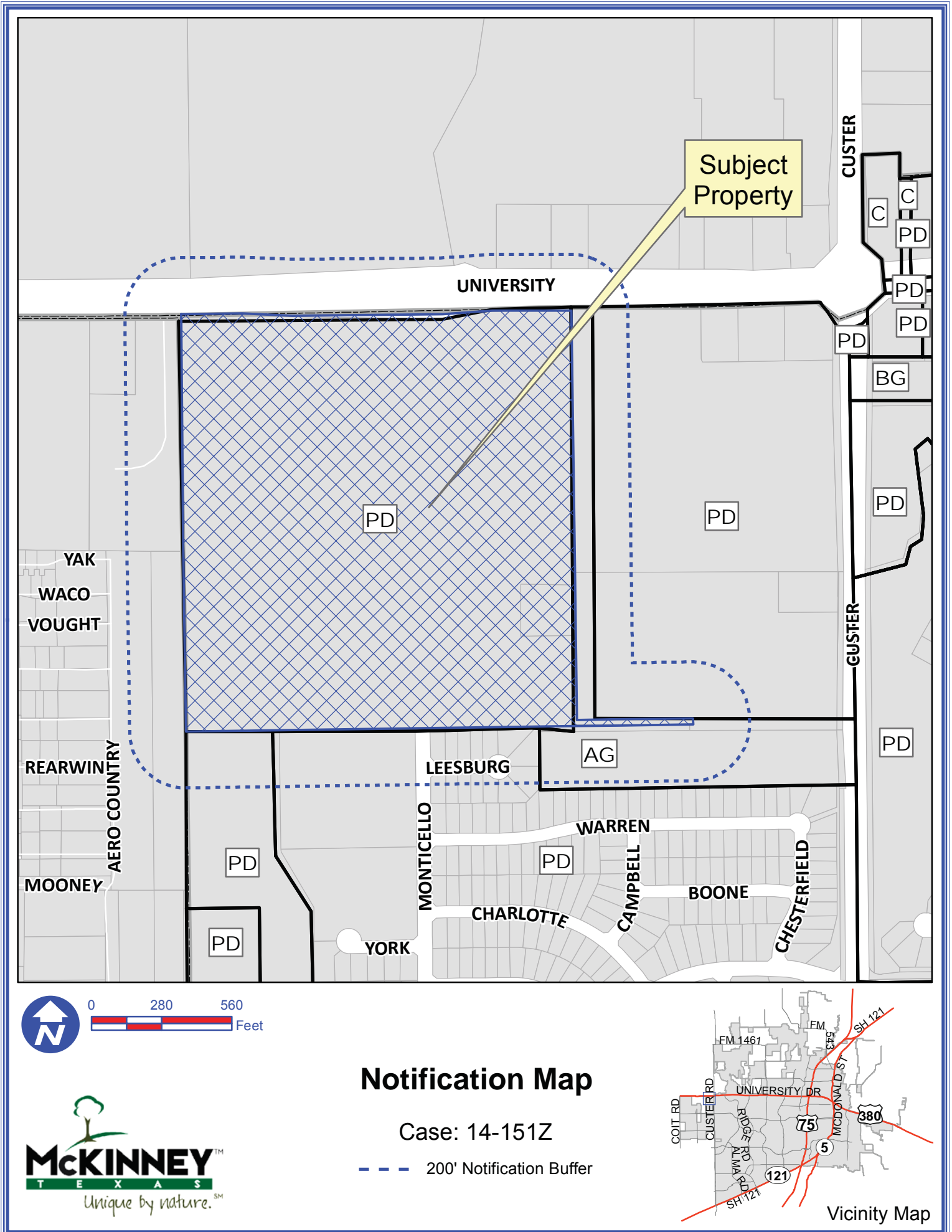
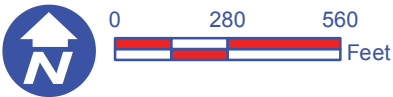


Exhibit A



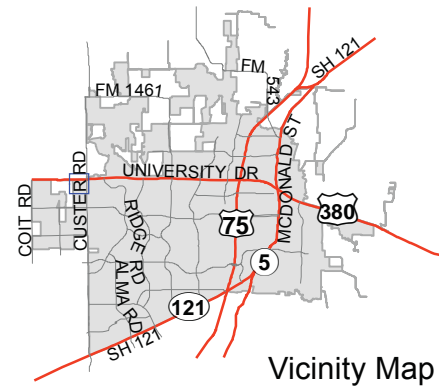
Path: S:\MCKGIS\notification\Projects\2014\14-151Z.mxd



Notification Map

Case: 14-151Z

--- 200' Notification Buffer




DISCLAIMER: This map and information contained in it were developed exclusively for use by the City of McKinney. Any use or reliance on this map by anyone else is at that party's risk and without liability to the City of McKinney, its officials or employees for any discrepancies, errors, or variances which may exist.

59.82 acres

Exhibit C



Planner:
 **SAGE GROUP, INC.**
 Master Planning
 Urban Design
 Architecture
 Landscape Architecture
 1130 N. Carroll Ave., Ste. 200
 Southlake, Texas 76092
 TEL: 817-424-6266

16 OCT 14


1" = 100'
 0 100' 200' 400'

Zoning Exhibit

Hidden Lakes

RECEIVED
 By Planning Department at 1:44 pm, Oct 16, 2014