

Subject Property

ML

WILMETH

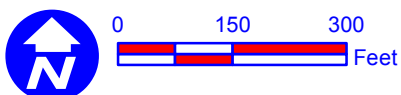
CENTRAL

PD

REDBUD

PD

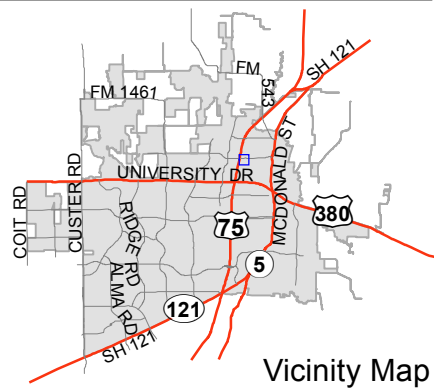
CENTRAL



Notification Map

Case: 14-112Z

--- 200' Notification Buffer



Vicinity Map

Path: S:\MCKGIS\Notification\Projects\2014\14-112Z.mxd

DISCLAIMER: This map and information contained in it were developed exclusively for use by the City of McKinney. Any use or reliance on this map by anyone else is at that party's risk and without liability to the City of McKinney, its officials or employees for any discrepancies, errors, or variances which may exist.



Subject Property

ML

C

WILMETH

CENTRAL

PD

REDBUD

PD

CENTRAL

EXIT 42 SB
75

CENTRAL
C

CENTRAL
75

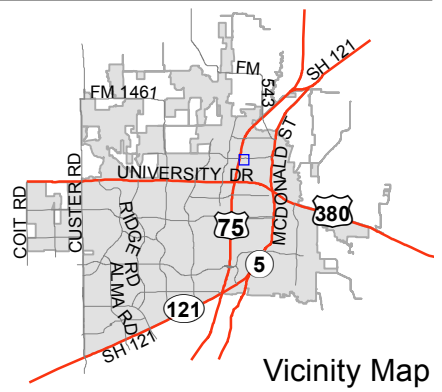
EXIT 42 NB



Notification Map

Case: 14-112Z

--- 200' Notification Buffer



Vicinity Map