






## Zoning Protest Map

### ZONE2019-0063

0 75 150 Feet

-  ZONE2019-0063
-  200 Foot Buffer
-  Valid Protesting Properties
-  Protesting Properties
-  Properties in Buffer

Area of land adjoining and within 200 ft of the proposed change: 7.5714 Acres  
 Portion of that area protesting: 1.5633 Acres  
 Percent of area protesting: 20.65%



DISCLAIMER: This map and information contained in it were developed exclusively for use by the City of McKinney. Any use or reliance on this map by anyone else is at that party's risk and without liability to the City of McKinney, its officials or employees for any discrepancies, errors, or variances which may exist.