

Subject Property

PD

AG

COLLIN MCKINNEY

PD

STACY

PD

PD

PD

TRAXXAS

PD

PD

HENNEMAN

SH 121

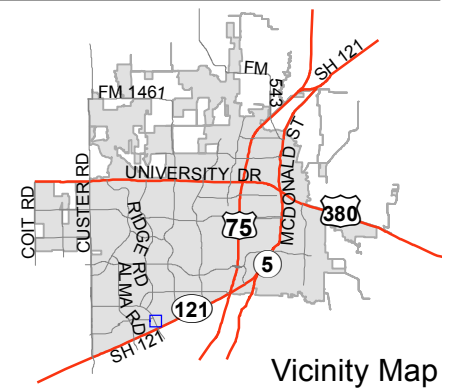


0 170 340 Feet

# Notification Map

Case: 14-224SP

--- 200' Notification Buffer

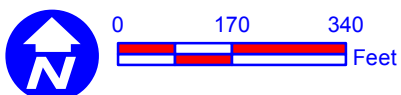


Vicinity Map

Path: S:\MCKGIS\Notification\Projects\2014\14-224SP.mxd

DISCLAIMER: This map and information contained in it were developed exclusively for use by the City of McKinney. Any use or reliance on this map by anyone else is at that party's risk and without liability to the City of McKinney, its officials or employees for any discrepancies, errors, or variances which may exist.

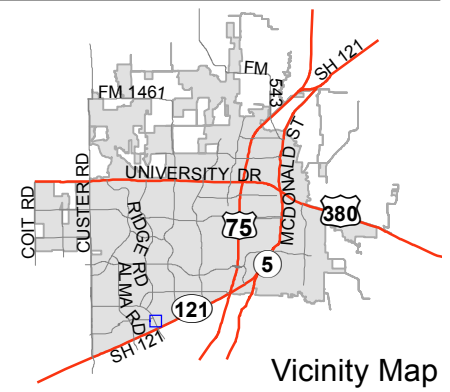
Subject Property



# Notification Map

Case: 14-224SP

--- 200' Notification Buffer



Path: S:\MCKGIS\notification\Projects\2014\14-224SP.mxd

DISCLAIMER: This map and information contained in it were developed exclusively for use by the City of McKinney. Any use or reliance on this map by anyone else is at that party's risk and without liability to the City of McKinney, its officials or employees for any discrepancies, errors, or variances which may exist.