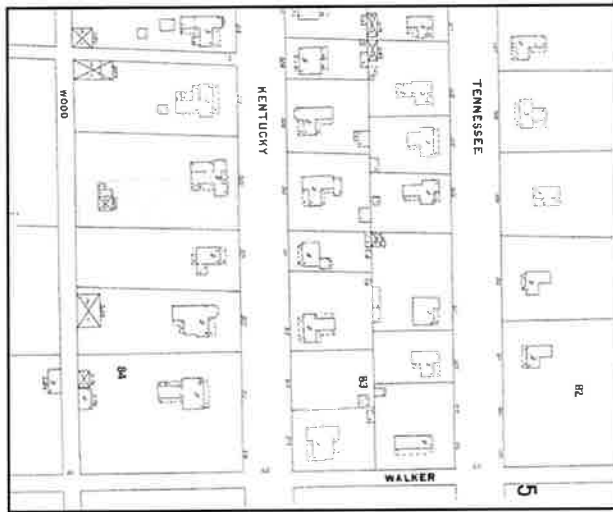
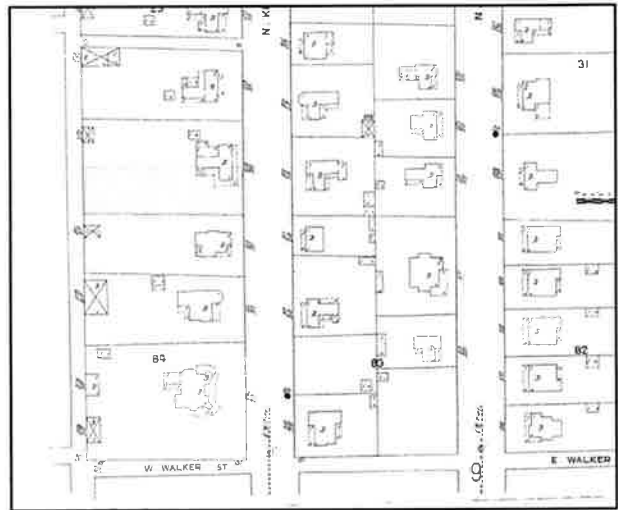


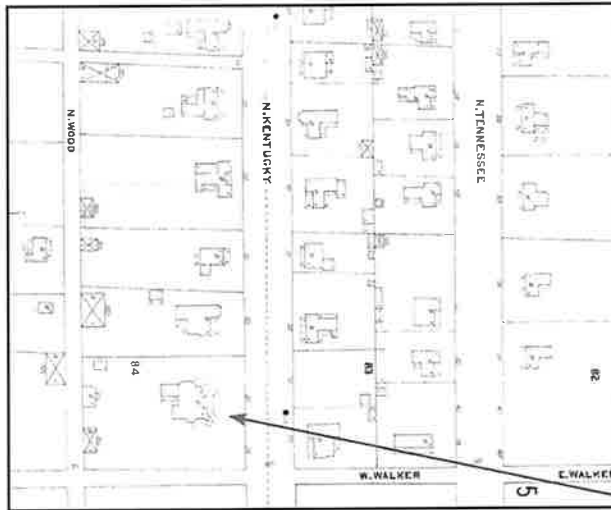
# Sanborn Maps: 1897 - 1927+



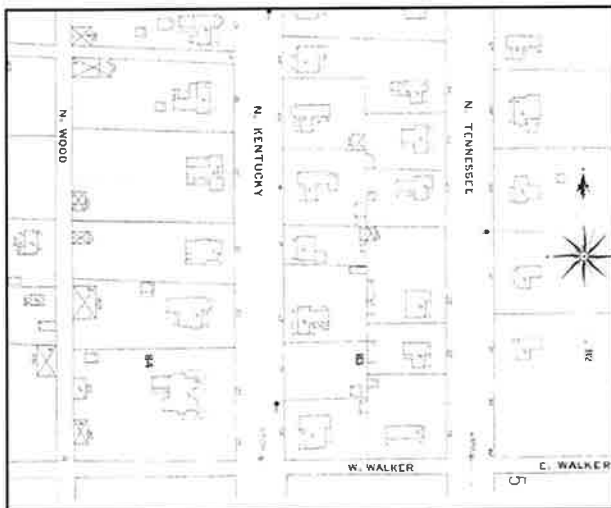
1897



1914



1902

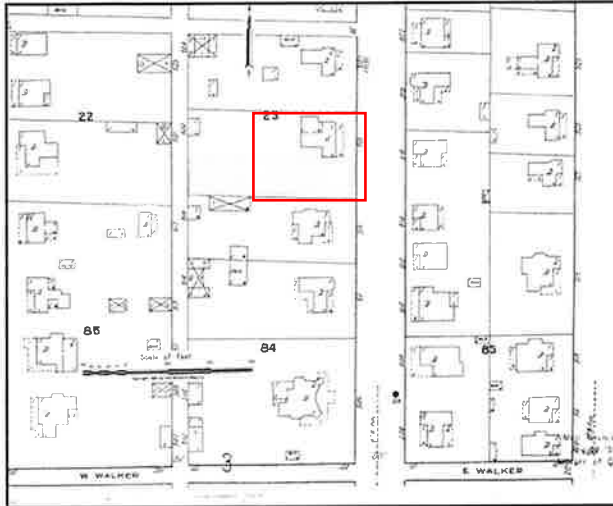


1908

*In 1876, J.L. Dogget purchase a lot just north of Block 84 of the McKinney Original Donation and built the house that appears in the 1897 Sanborn Map. The property changed hands a number of times unaltered until Mrs. S.E. Pharr purchased the property in 1908. The 1914 map shows alterations to the structure that includes a porch spanning the full width of the house as it faces Kentucky Street.*

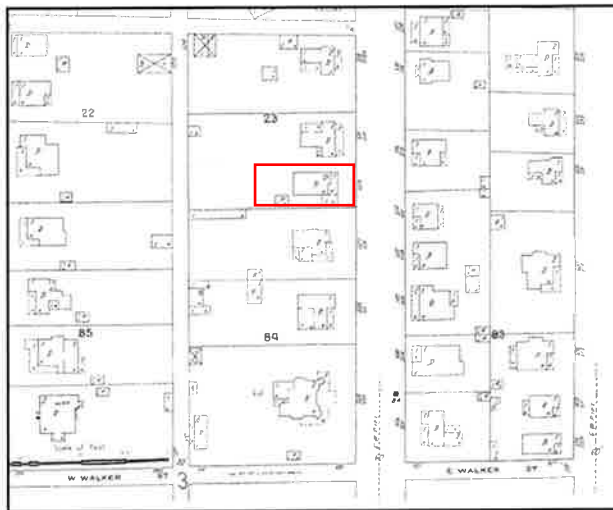


*A grand Queen Anne Style house three houses south of the H.C. Myrick house belonged to prominent McKinney pioneer J.L. Greer. It first appears on the Sanborn maps in 1902. The home was destroyed by fire in 1957.*



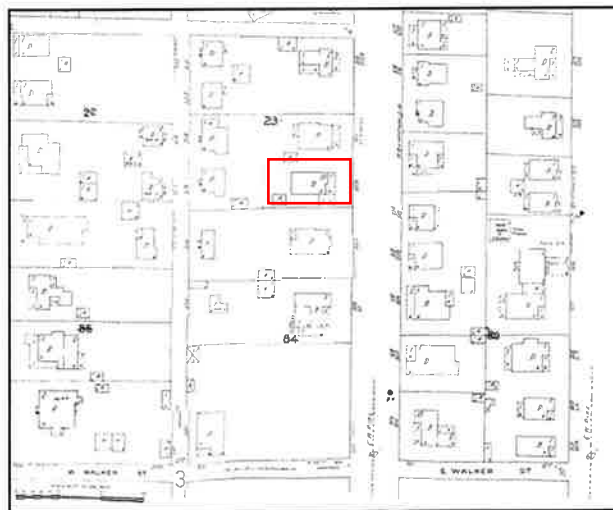
**1920**

*The 1920 map shows that Mrs. Pharr moved the house to the northern portion of the lot allowing her to divide the lot. She sold the southern portion as a vacant lot in 1924 to Henry Myrick.*



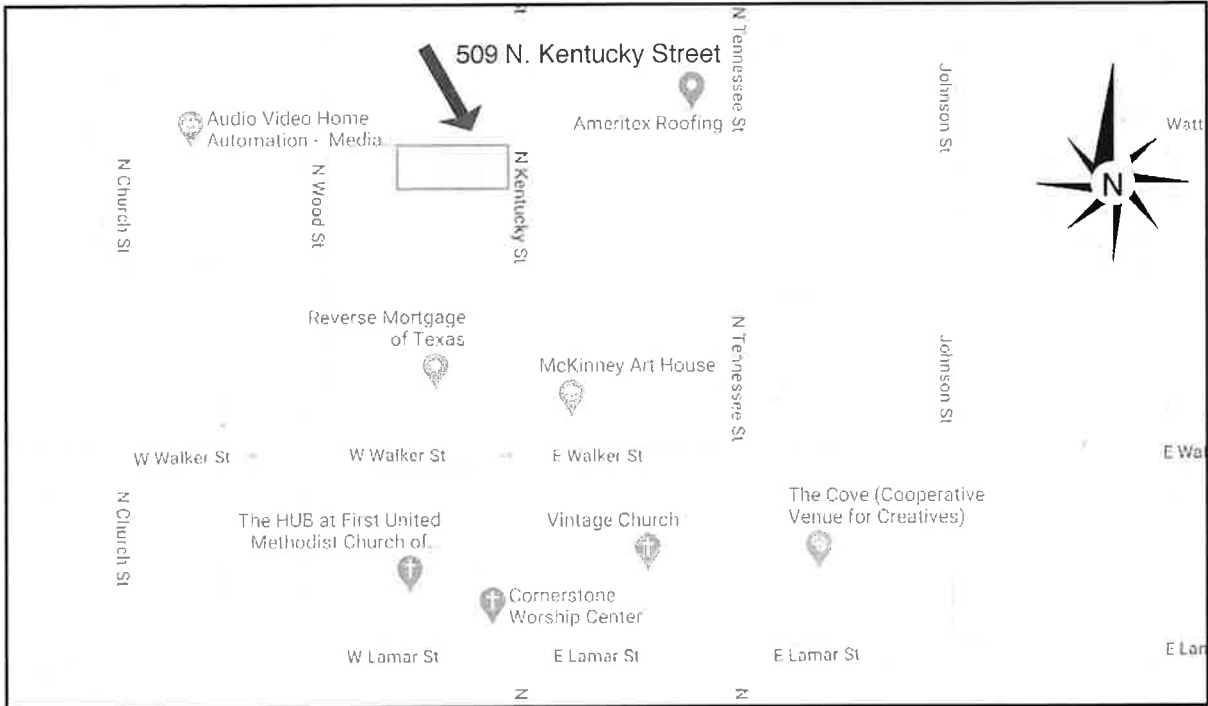
**1927**

*The 1927 map shows the footprint of the house Mr. Myrick contracted with James Pistole to build in 1925.*



**1927+**

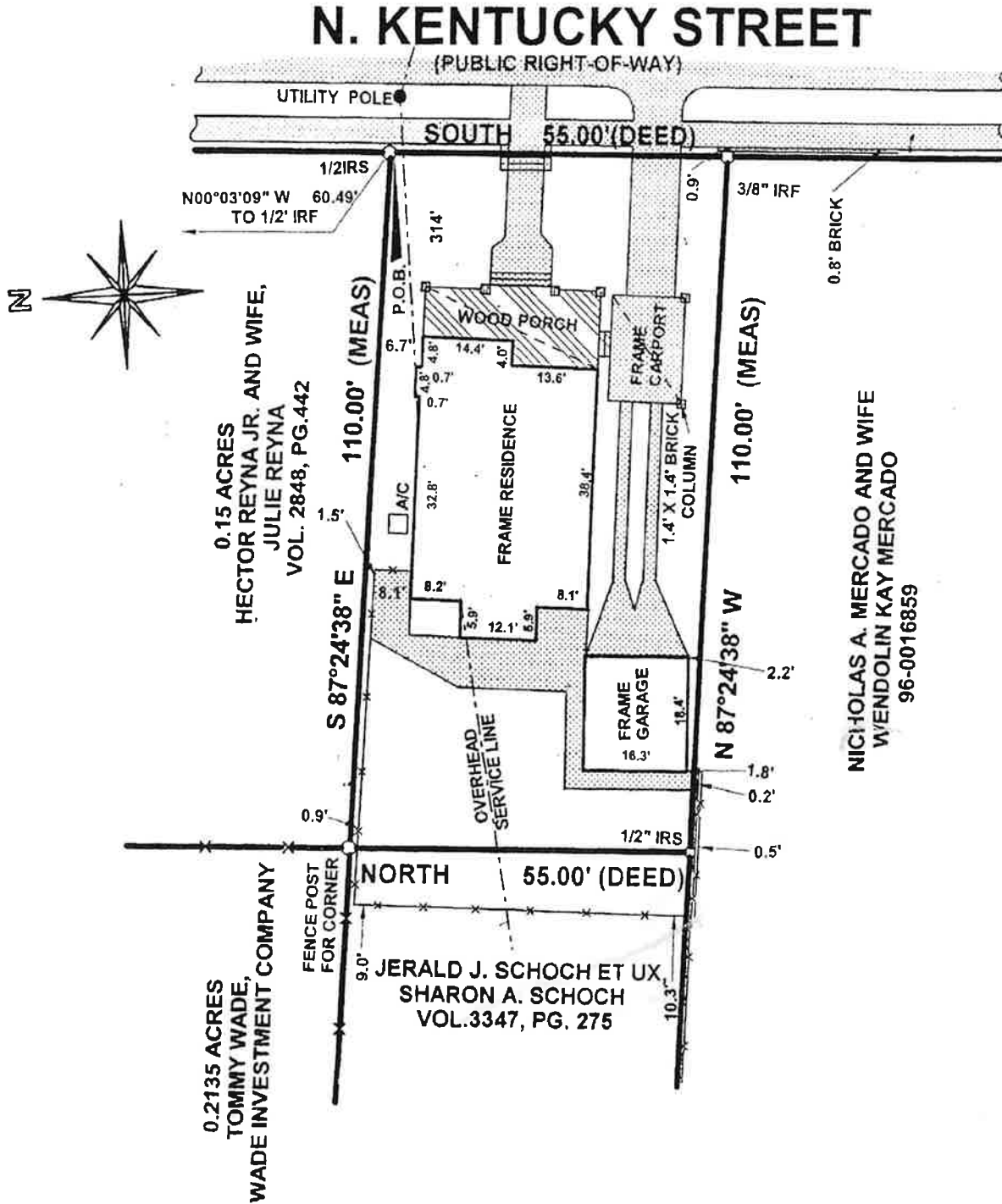
*Soon after Mr. Myrick died in 1953, his widow divided the property and gave a 90'x55' portion of it to Mr. Myrick's nephew Herman Crice. This new platting is indicated in the 1927+ map.*



*The map above shows the neighborhood around 509 North Kentucky Street. The aerial photo below shows the H.C. Myrick House North of Walker Street, between N. Wood and N. Kentucky Street.*



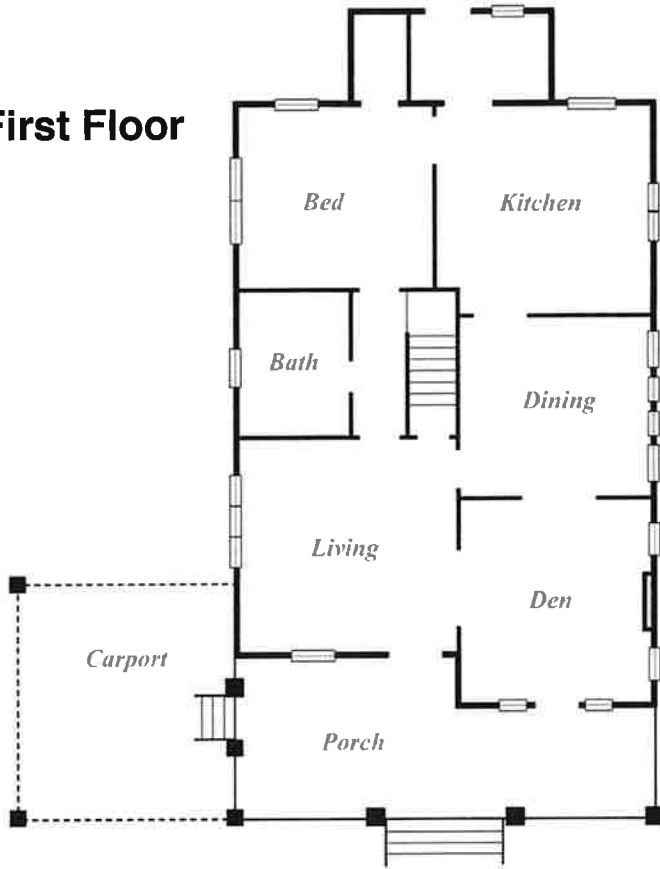
# Site Plan for 509 N. Kentucky Street



# Floor Plan

This plan shows the H.C. Myrick House in its current configuration.

## First Floor



## Second Floor

