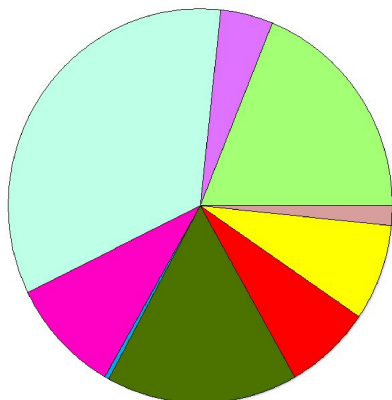












## Land Use Map Martin Marietta McKinney



	Land Use	Pct
	Other	0.05%
	Agricultural/Undeveloped	18.83%
	Industrial	4.39%
	Institutional	33.96%
	Multi-Family Residential	9.52%
	Office	0.35%
	Parks & Open Spaces	16.10%
	Retail/Service	7.31%
	Single Family Residential	7.88%
	Vacant Non-Residential	1.62%

Marietta McKinney Plant

1/2 Mile Buffer



DISCLAIMER: This map and information contained in it were developed exclusively for use by the City of McKinney. Any use or reliance on this map by anyone else is at that party's risk and without liability to the City of McKinney, its officials or employees for any discrepancies, errors, or variances which may exist.