



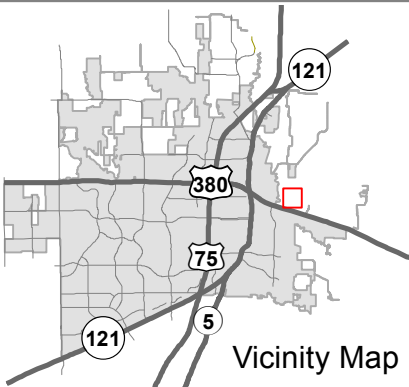
Subject Property

FM 2933

CR 329

CR 332


PEACOCK



Vicinity Map

# Location Map

PLAT2018-0202



DISCLAIMER: This map and information contained in it were developed exclusively for use by the City of McKinney. Any use or reliance on this map by anyone else is at that party's risk and without liability to the City of McKinney, its officials or employees for any discrepancies, errors, or variances which may exist.







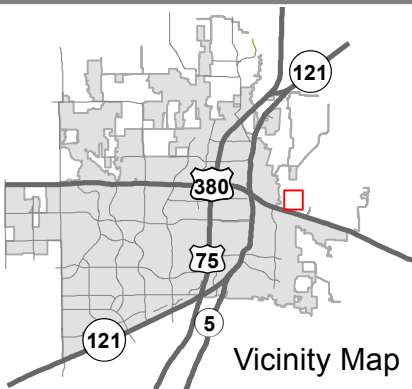
Subject Property

FM 2933

CR 329

CR 332

PEACOCK



Vicinity Map

# Location Map

PLAT2018-0202



0 225 450 Feet

DISCLAIMER: This map and information contained in it were developed exclusively for use by the City of McKinney. Any use or reliance on this map by anyone else is at that party's risk and without liability to the City of McKinney, its officials or employees for any discrepancies, errors, or variances which may exist.

