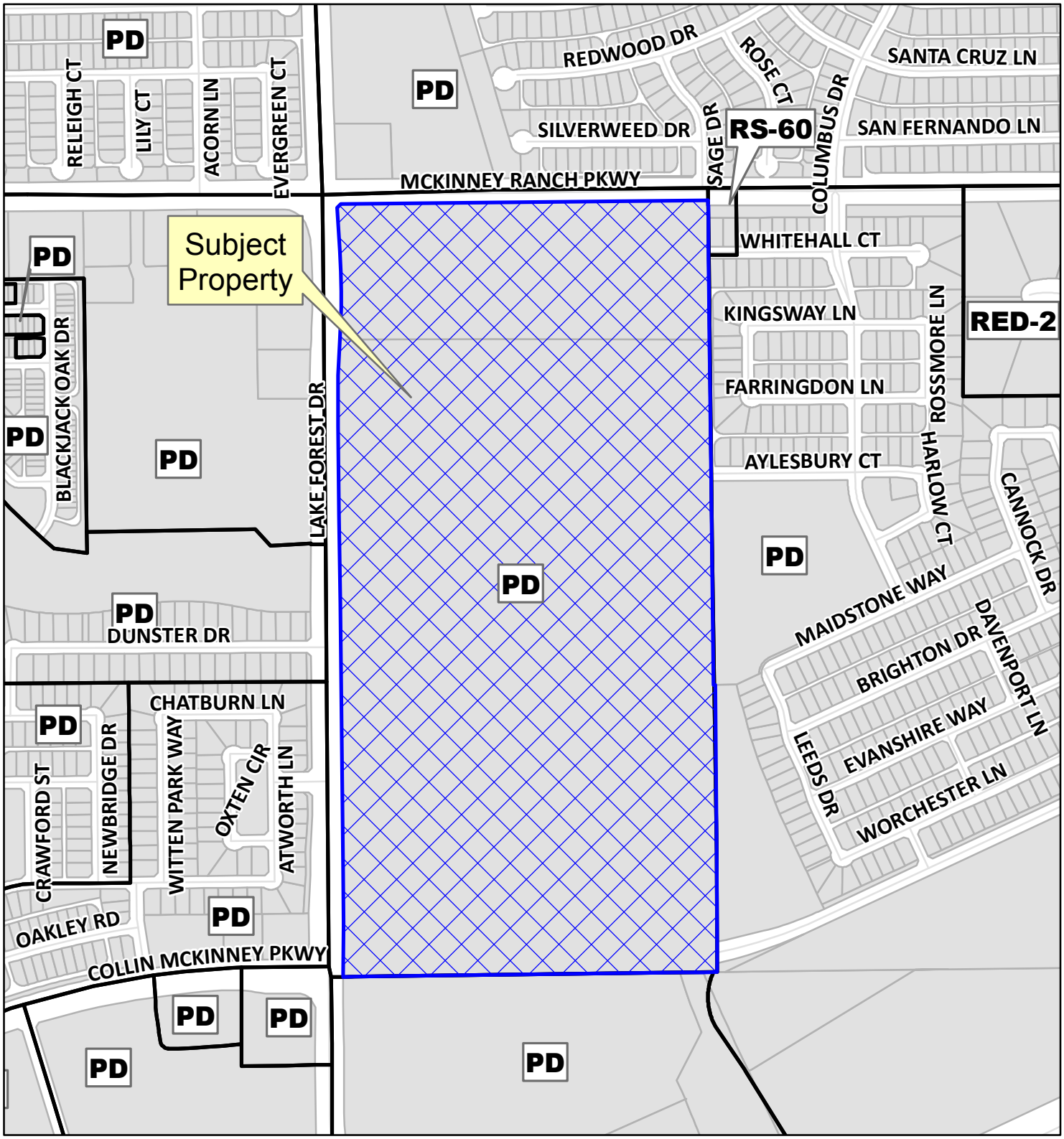

0 300 600 Feet

Location Map

Case: 12-061PF

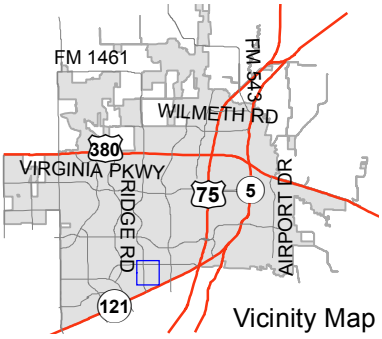

Vicinity Map

McKINNEY TEXAS
Unique by nature.

Path: S:\MCKGIS\Notification\Projects\2012\12-061PF.mxd

DISCLAIMER: This map and information contained in it were developed exclusively for use by the City of McKinney. Any use or reliance on this map by anyone else is at that party's risk and without liability to the City of McKinney, it's officials or employees for any discrepancies, errors, or variances which may exist.

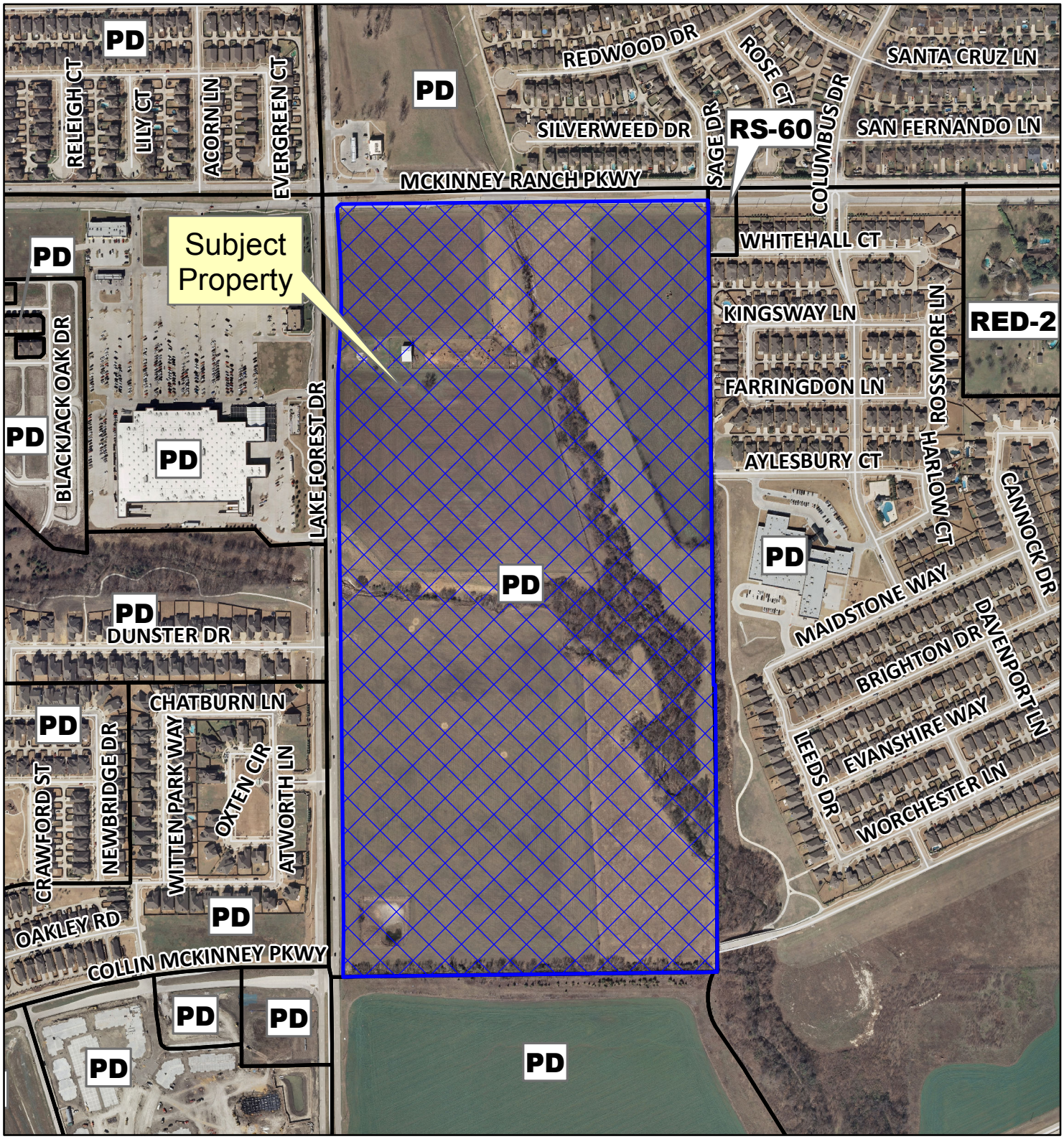

0 300 600 Feet

Location Map

Case: 12-061PF

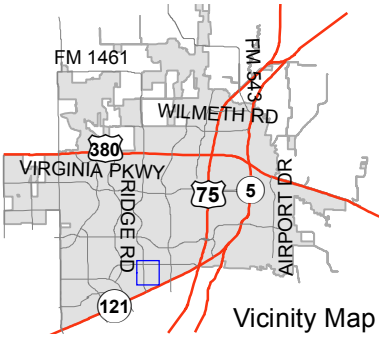

Vicinity Map

McKINNEY TEXAS
Unique by nature.

Path: S:\MCKGIS\Notification\Projects\2012\12-061PF.mxd

DISCLAIMER: This map and information contained in it were developed exclusively for use by the City of McKinney. Any use or reliance on this map by anyone else is at that party's risk and without liability to the City of McKinney, it's officials or employees for any discrepancies, errors, or variances which may exist.