

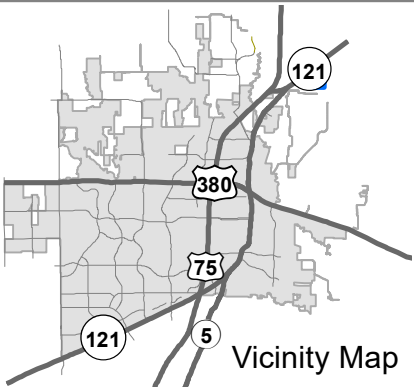
Subject Property

CR 362

MILLER

DOVE CREEK


COVEY



Vicinity Map

Location Map

PLAT2022-0140

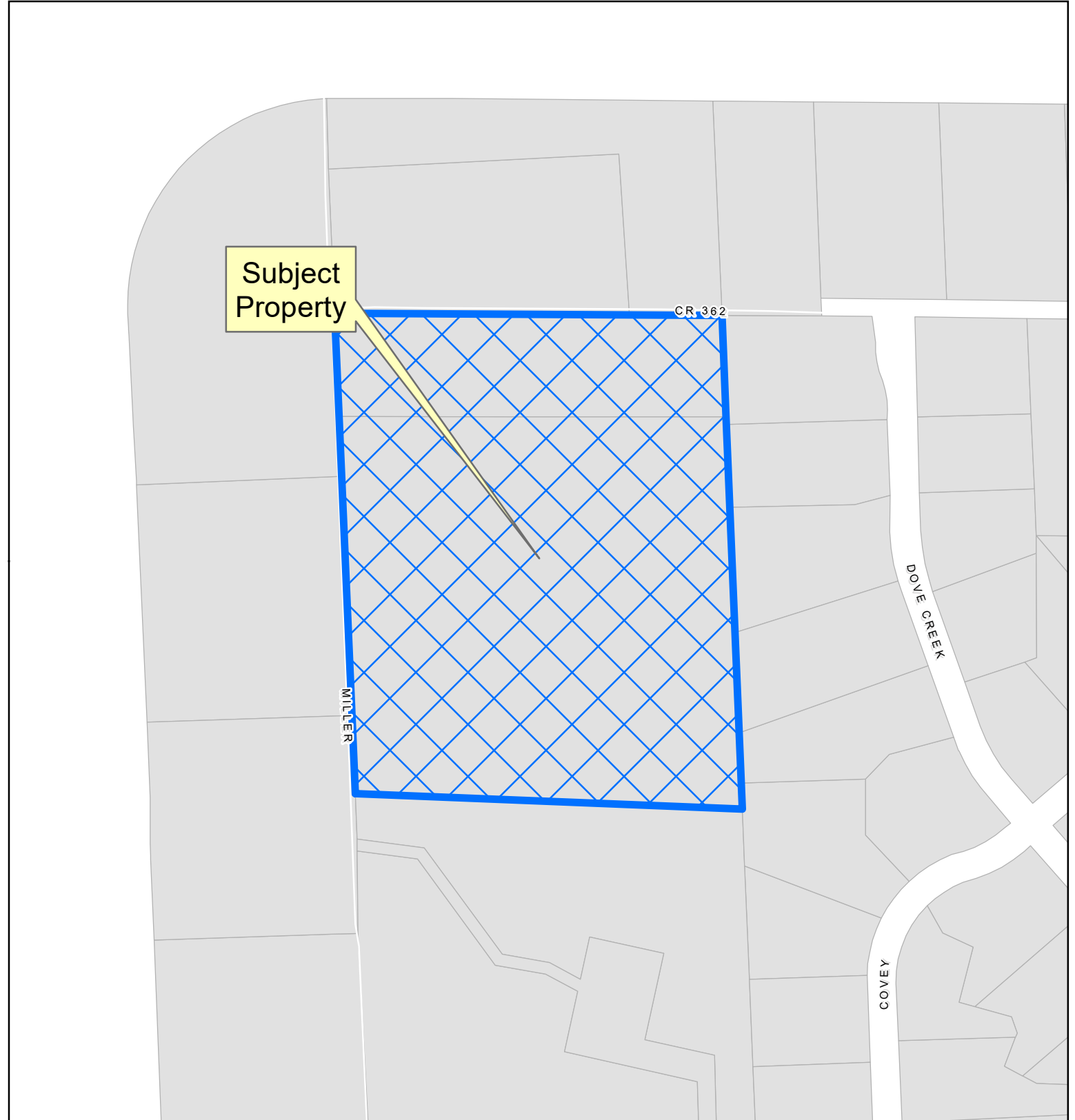


Case



DISCLAIMER: This map and information contained in it were developed exclusively for use by the City of McKinney. Any use or reliance on this map by anyone else is at that party's risk and without liability to the City of McKinney, its officials or employees for any discrepancies, errors, or variances which may exist.





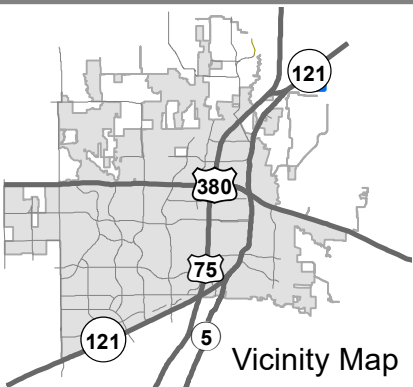
Subject Property

CR 362

MILLER

DOVE CREEK


COVEY



Vicinity Map

Location Map

PLAT2022-0140



Case



DISCLAIMER: This map and information contained in it were developed exclusively for use by the City of McKinney. Any use or reliance on this map by anyone else is at that party's risk and without liability to the City of McKinney, its officials or employees for any discrepancies, errors, or variances which may exist.

