



Robert B. Davis House

406 Parker St

Built c. 1908





Front View- from the east



From the Southeast



From the Southwest



From the West

The Exterior- Today



Front View- from the east

The Exterior- 1985



From the
Southeast



From the
Southwest



From the
Northeast



View looking south on S. Parker St



View looking north on S. Parker St



504 S. Parker St



608 S. Parker St



402 S. Parker St



909 Howell St

Neighboring Homes




Front Porch



Additional Porch



Living Area



Wood Flooring

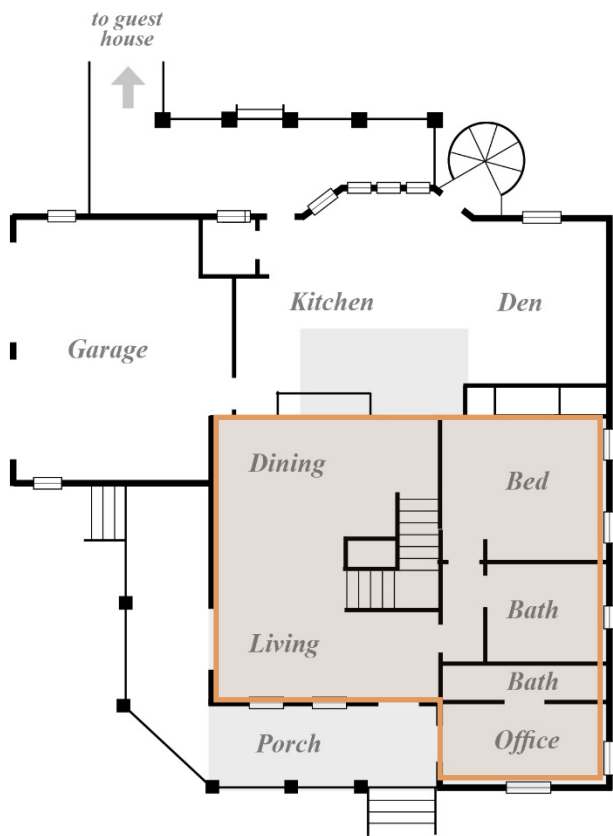


Kitchen and Den

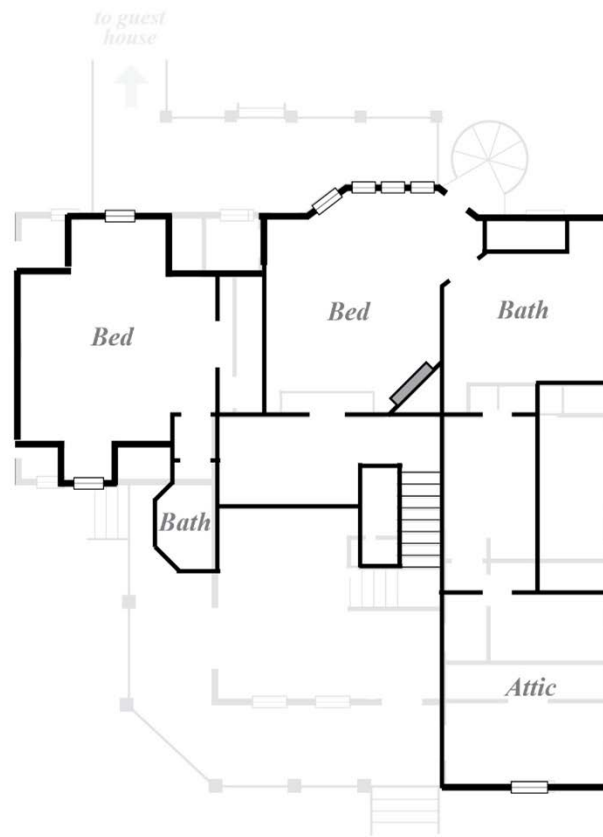


Guest Room

Neighboring Homes

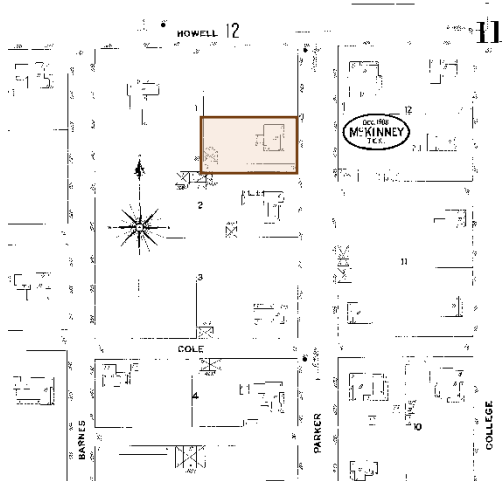


First Floor Plan

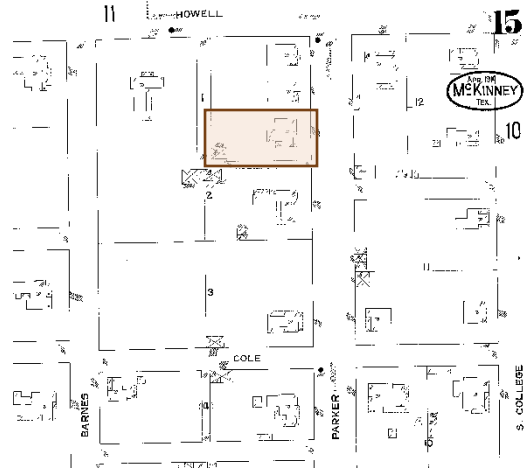


Second Floor Plan

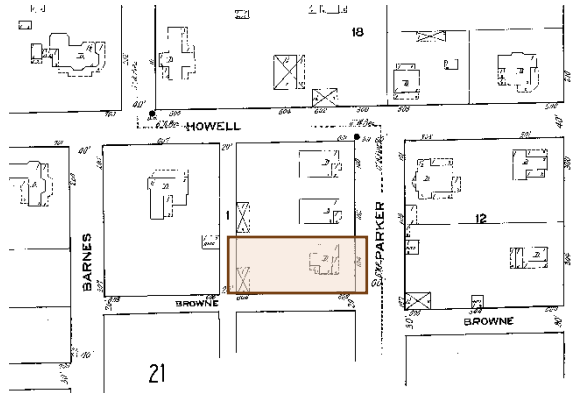
Floor Plans



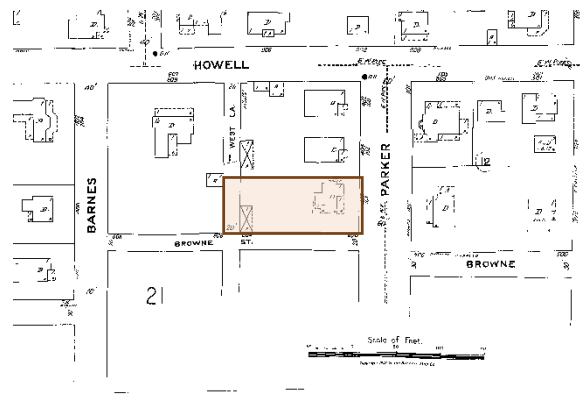
1908



1915



1920



1960

Sanborn Maps



Ms. Margaret (Howell) Parker and her husband John Parker subdivided the land at Parker St as the Parker addition.



R. B. DAVIS HURT.
Slipped on Banana Peel and Broke His Arm.
R. B. Davis, we are sorry to state, had the misfortune to slip on a banana peel, falling and breaking his arm. We extend sympathy to friend Bob in his misfortune.

H. H. White. R. B. Davis.
White & Davis,
Fire Insurance Agents.
Represent only the best Old Line Companies, Your patronage respectfully solicited.
Phone 414. McKinney.

Robert B. Davis became a fire insurance agent in McKinney in 1902 after losing his reelection bid as the City Tax Collector. Mr. Davis was often in the paper for injuries.



Doctor Wootson Hill, letter carrier and one time owner of 406 Parker

Historic Figures