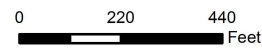






Zoning Protest Map

ZONE2019-0072



-  ZONE2019-0072
-  200 Foot Buffer
-  Valid Protesting Properties
-  Protesting Properties

Area of the adjoining land within 200 ft of the proposed change: 33.38838 Acres
 Portion of that area protesting: 5.280331 Acres
 Percent of area protesting: 15.81%



DISCLAIMER: This map and information contained in it were developed exclusively for use by the City of McKinney. Any use or reliance on this map by anyone else is at that party's risk and without liability to the City of McKinney, its officials or employees for any discrepancies, errors, or variances which may exist.