



Subject Property

VIRGINIA

PD

HORSESHOE

SANDY CREEK

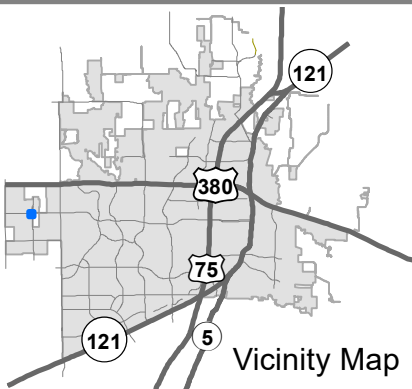
20-0004SUP

PD

INDEPENDENCE

BRIDGEWATER


HIDEAWAY



Vicinity Map

Location Map

PLAT2022-0062

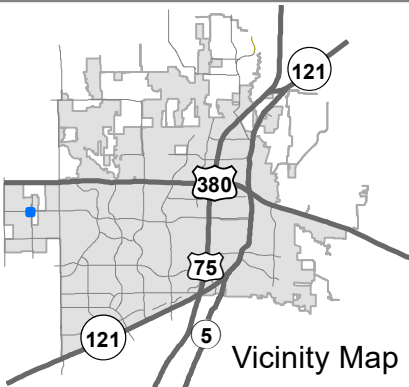


Case




DISCLAIMER: This map and information contained in it were developed exclusively for use by the City of McKinney. Any use or reliance on this map by anyone else is at that party's risk and without liability to the City of McKinney, its officials or employees for any discrepancies, errors, or variances which may exist.





Location Map

PLAT2022-0062



DISCLAIMER: This map and information contained in it were developed exclusively for use by the City of McKinney. Any use or reliance on this map by anyone else is at that party's risk and without liability to the City of McKinney, its officials or employees for any discrepancies, errors, or variances which may exist.

