









-  DENOTES PLANNING AREA NUMBER
-  DENOTES PLANNING AREA BOUNDARY
-  DENOTES ROADWAY
-  DENOTES EXISTING HIKE & BIKE TRAIL
-  DENOTES PROPOSED HIKE & BIKE TRAIL
-  DENOTES EXISTING HIKE & BIKE TUNNEL
-  DENOTES PROPOSED HIKE & BIKE TUNNEL
-  DENOTES PROPOSED & EXISTING UNDERSTREET CROSSING USING DRAINAGE STRUCTURE

SB
STONEBRIDGE RANCH

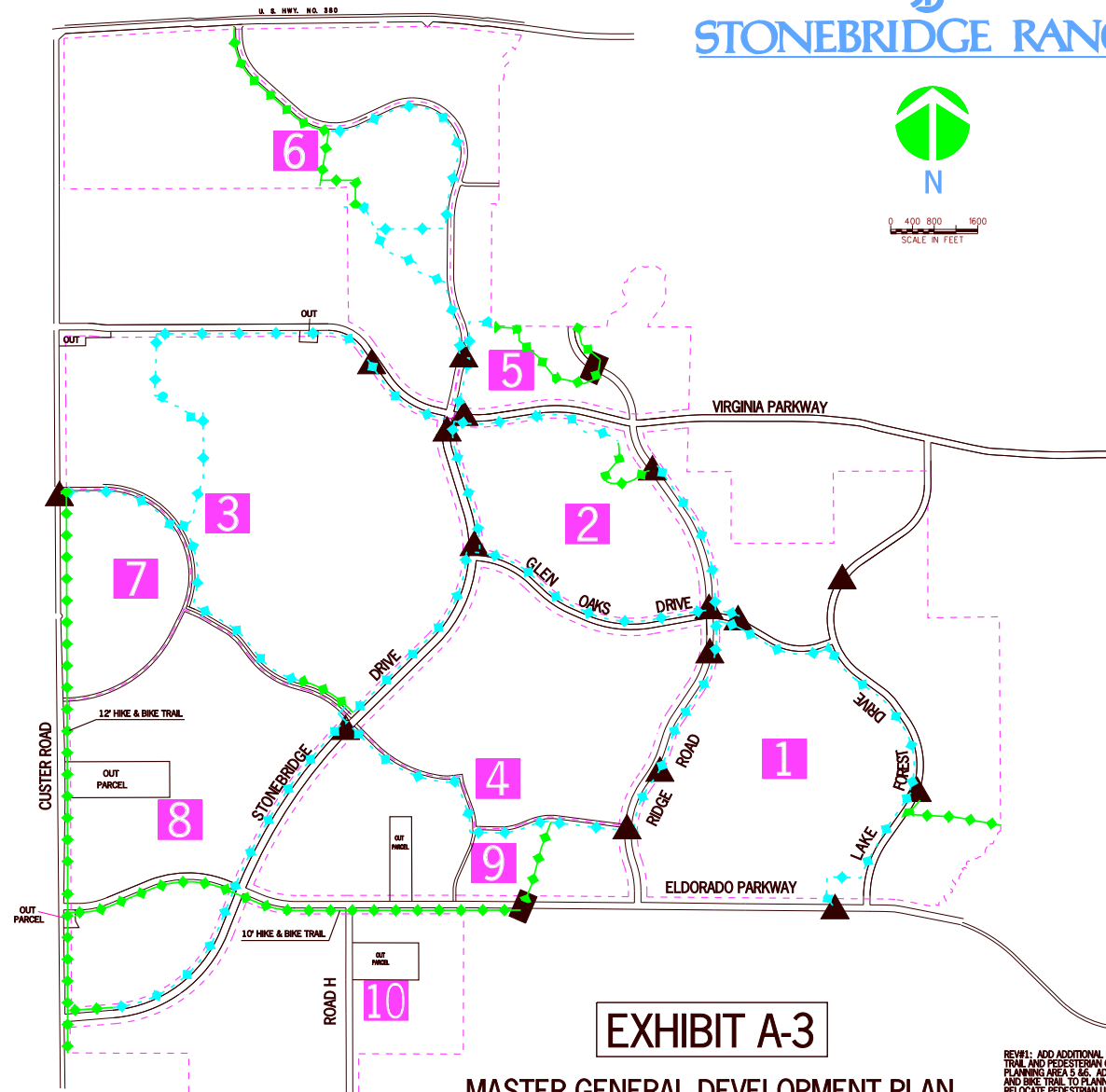



EXHIBIT A-3

EXHIBIT A-3

**MASTER GENERAL DEVELOPMENT PLAN
HIKE AND BIKE TRAIL LOCATION EXHIBIT**

DECEMBER, 1999

EXHIBIT E

Pa **PETSCHÉ & ASSOCIATES, INC.**
Professional Engineers - Land Surveyors - Development Consultants
2581 Metrocentre Boulevard, Suite 6, West Palm Beach, Florida 33407 (561) 640-3800
6900 W. Virginia Pkwy., Suite 214, McKinney, Texas 75070 (972) 562-9606

REV#1: ADD ADDITIONAL HIKE AND BIKE TRAIL AND PEDESTRIAN CROSSING TO PLANNING AREA 3 & 6. ADD ADDITIONAL HIKE AND BIKE TRAIL TO PLANNING AREA 7 & 8. RELOCATE PEDESTRIAN UNDERSTREET CROSSING.

REV#2: REVISE TO REFLECT CURRENT MASTER PLAN IN PA 5&6, AND FUTURE CROSSING IN PA 8

REV#3: REMOVE HIKE AND BIKE TRAIL IN PA 6 AROUND LAKE. REVISE TO REFLECT CURRENT CONDITIONS. REMOVE 4 UNDERSTREET CROSSINGS IN PA 6. RELOCATE TRAIL FROM ALONG CREEK IN PA 8 TO ALONG CLUSTER AND STONEBRIDGE DR. 9-9-03

REV#4: ADD HIKE AND BIKE TRAIL ON THE SOUTH SIDE OF ELDORADO FROM CLUSTER RD TO THE MIDDLE SCHOOL. ADD HIKE AND BIKE TRAIL CONNECTION IN PA 6 FROM ST GABRIEL TO LACOMA DR. 9-26-03

REV#5: REVISE HIKE & BIKE LOCATION ALONG RIDGE ROAD ADJACENT TO PARCEL 511. 1-11