


Subject Property



Protest Map


Case: 14-297Z

Total Acres in Protest: 4.25
 Total Acres in Notification Area: 7.0
 Percent of Notification Area in Protest: 60.7%



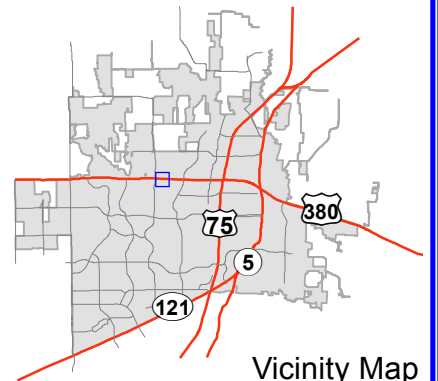
200 Foot Buffer

14-297Z



Protesting Properties

Notification Area



Vicinity Map

DISCLAIMER: This map and information contained in it were developed exclusively for use by the City of McKinney. Any use or reliance on this map by anyone else is at that party's risk and without liability to the City of McKinney, its officials or employees for any discrepancies, errors, or variances which may exist.