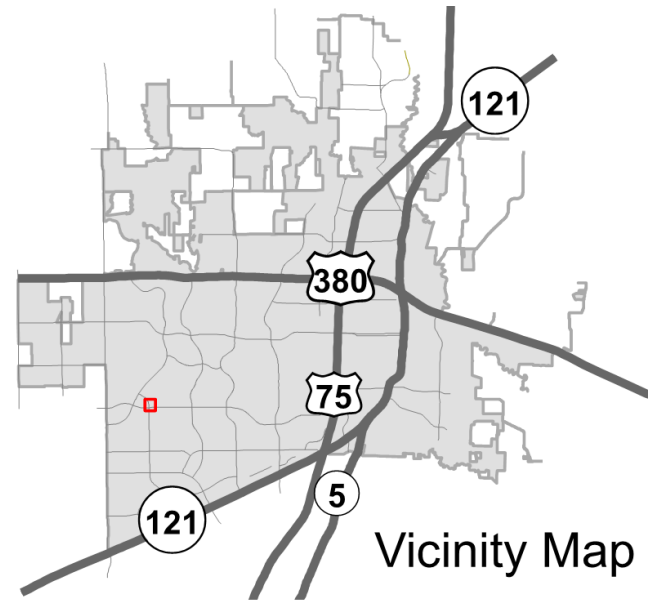
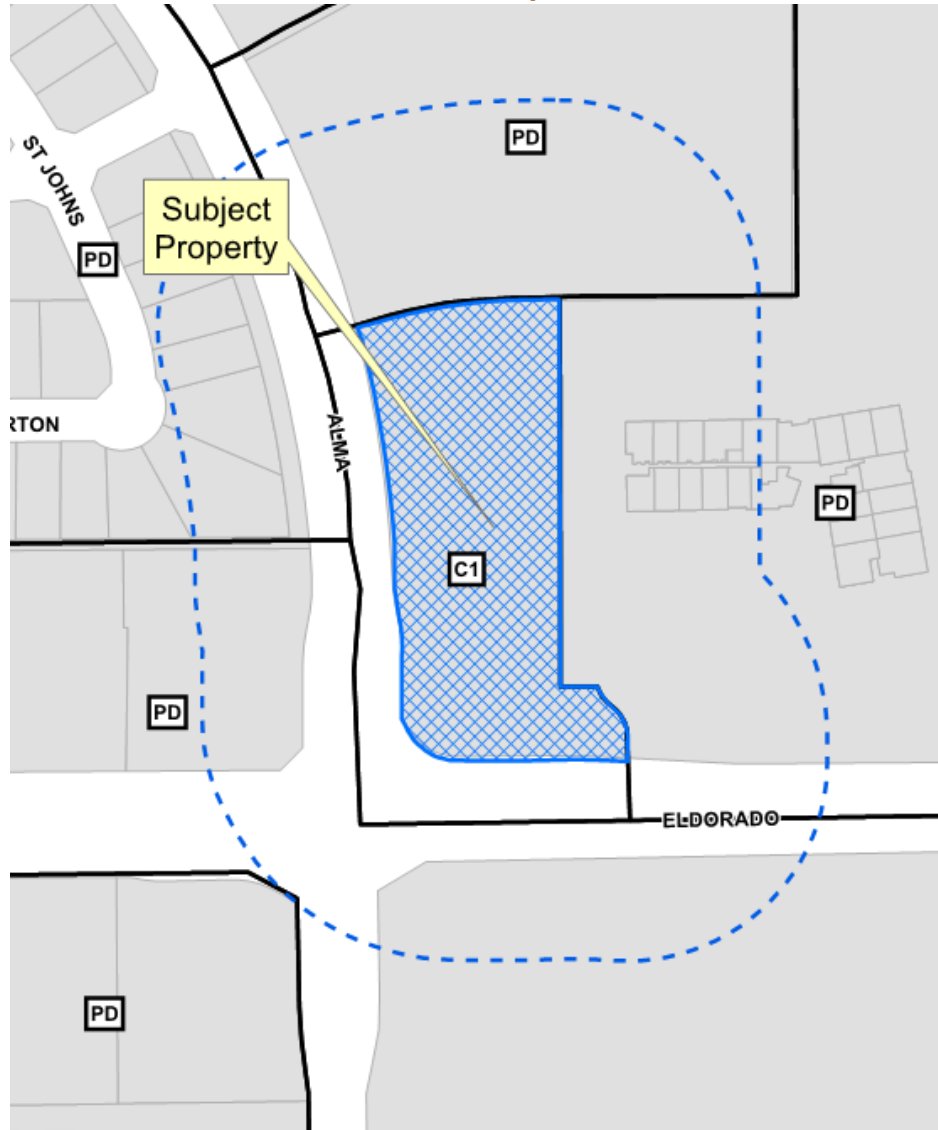


Specific Use Permit Parcel 905

19-0004SUP

Location Map



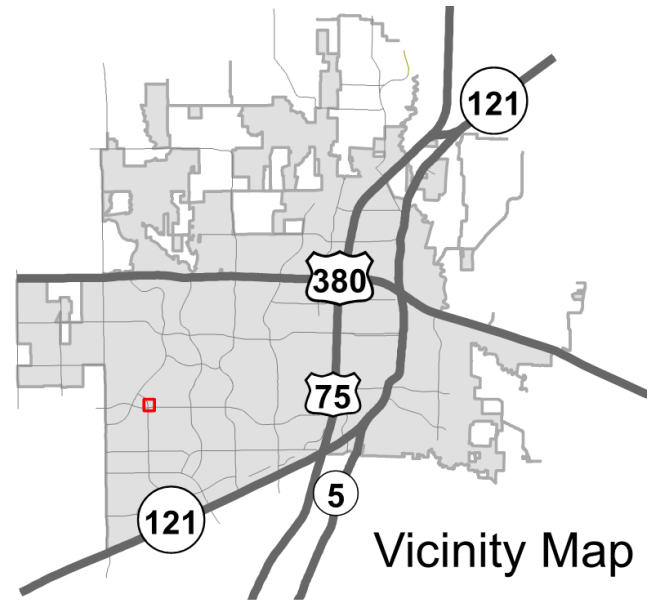
Toward the intersection of Alma Road & Eldorado Pkwy



Toward the west along Eldorado Pkwy



Aerial Exhibit



Proposed Specific Use Permit Exhibit

