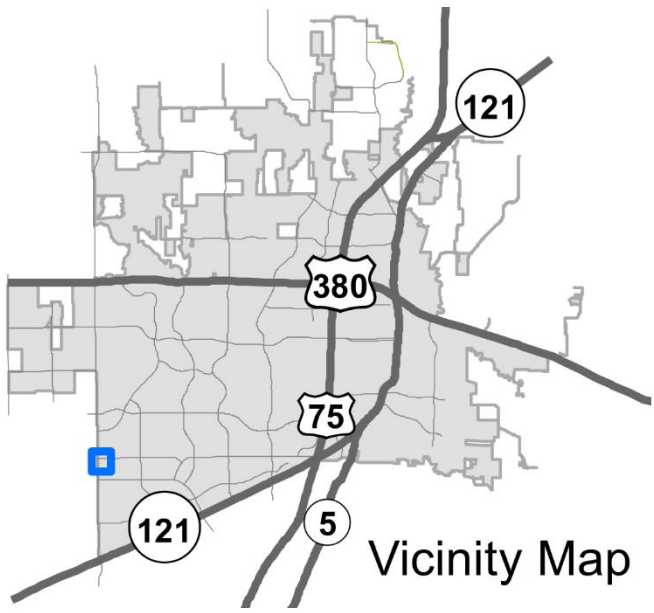
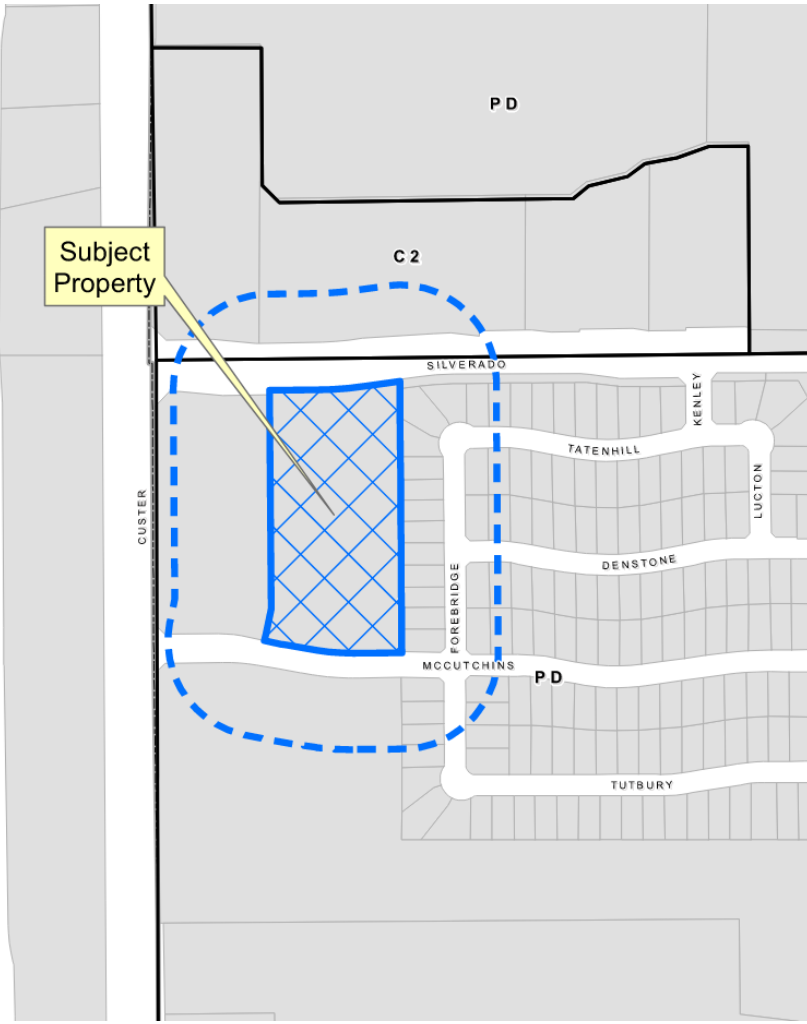


Best Box SUP

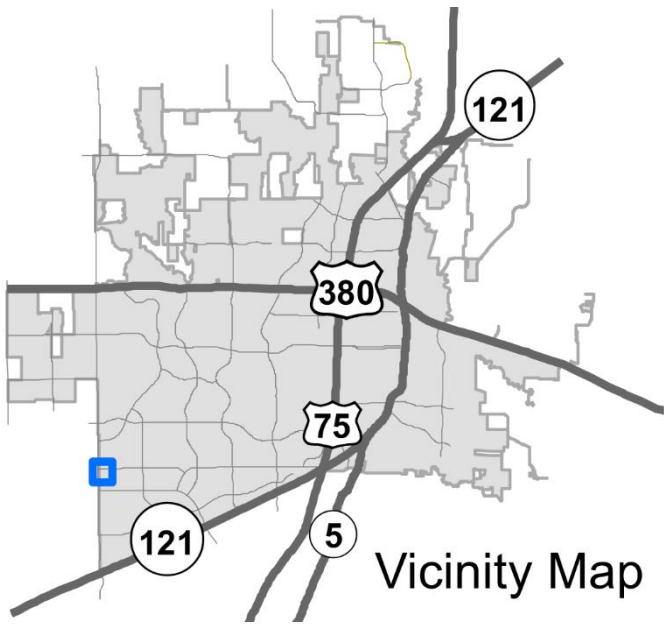
22-0019SUP

Location Map



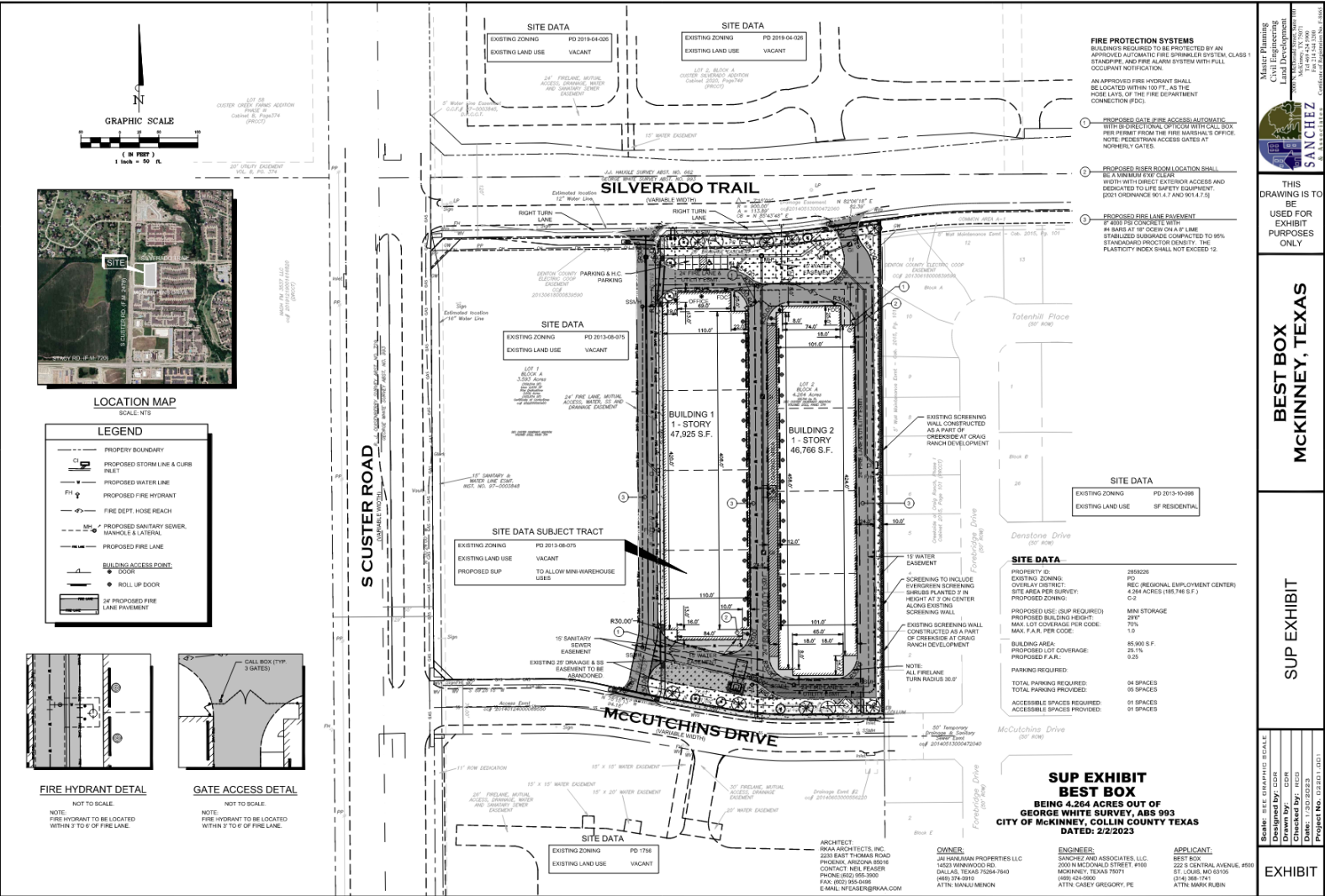
Vicinity Map

Aerial Exhibit



Vicinity Map

Proposed Zoning Exhibit



Master Planning
Civil Engineering
Site Planning
Surveying
Sanchez & Associates, LLC
13200 N. CENTRAL AVENUE, SUITE 1000
ST. LOUIS, MO 63105
PH: 314-388-7141
WWW.SANCHEZANDASSOCIATES.COM

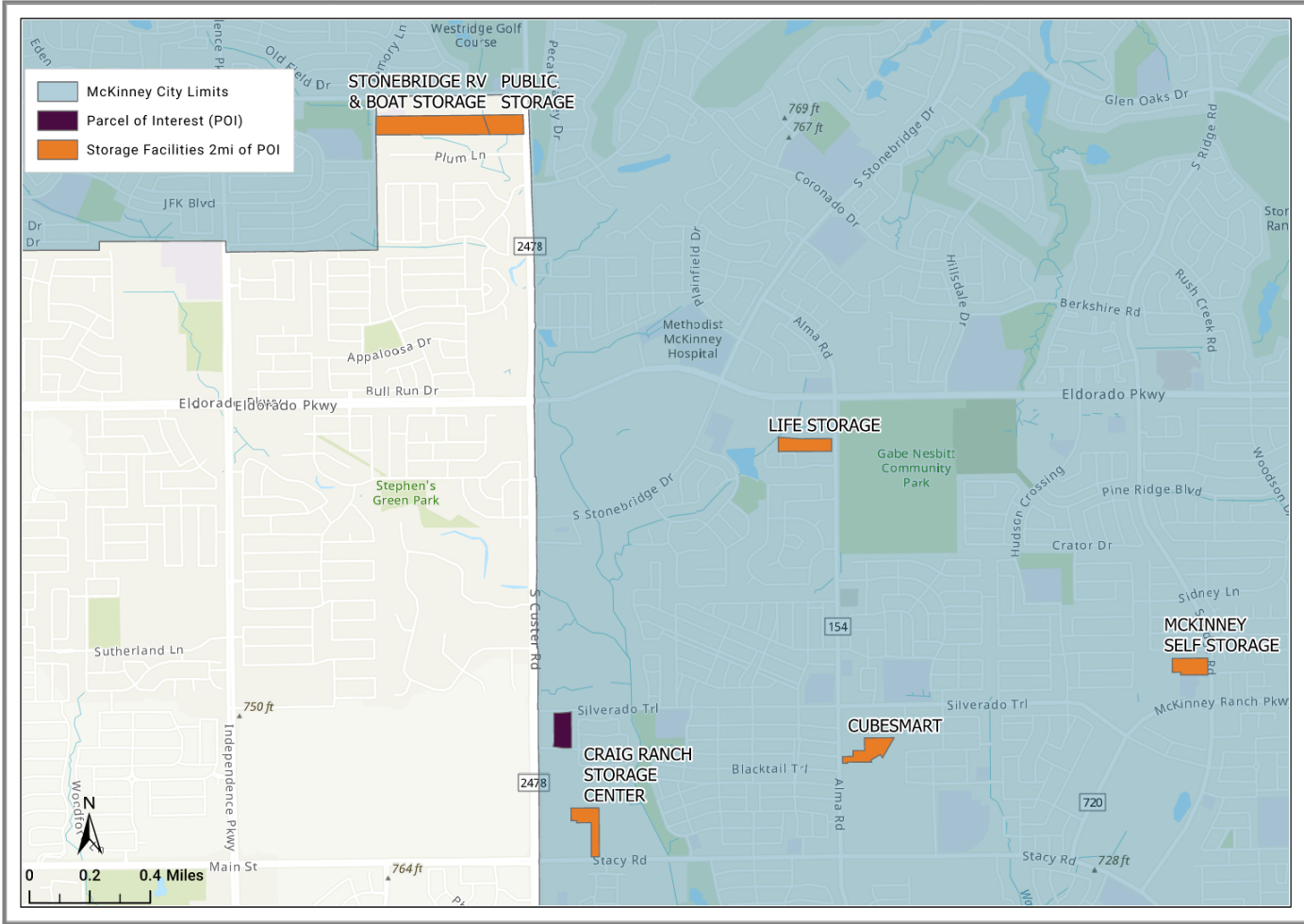
THIS DRAWING IS TO BE USED FOR EXHIBIT PURPOSES ONLY

BEST BOX MCKINNEY, TEXAS

SUP EXHIBIT

EXHIBIT

Self-Storage Facilities with 2 Miles



Storage Facilities within 2 miles of SUP2022-0019 (POI)



Source: City of McKinney GIS
Date: 12/29/2022

DISCLAIMER: This map and information contained in it were developed exclusively for use by the City of McKinney. Any use or reliance on this map by anyone else is at that party's risk and without liability to the City of McKinney, its officials or employees for any discrepancies, errors, or variances which may exist.

