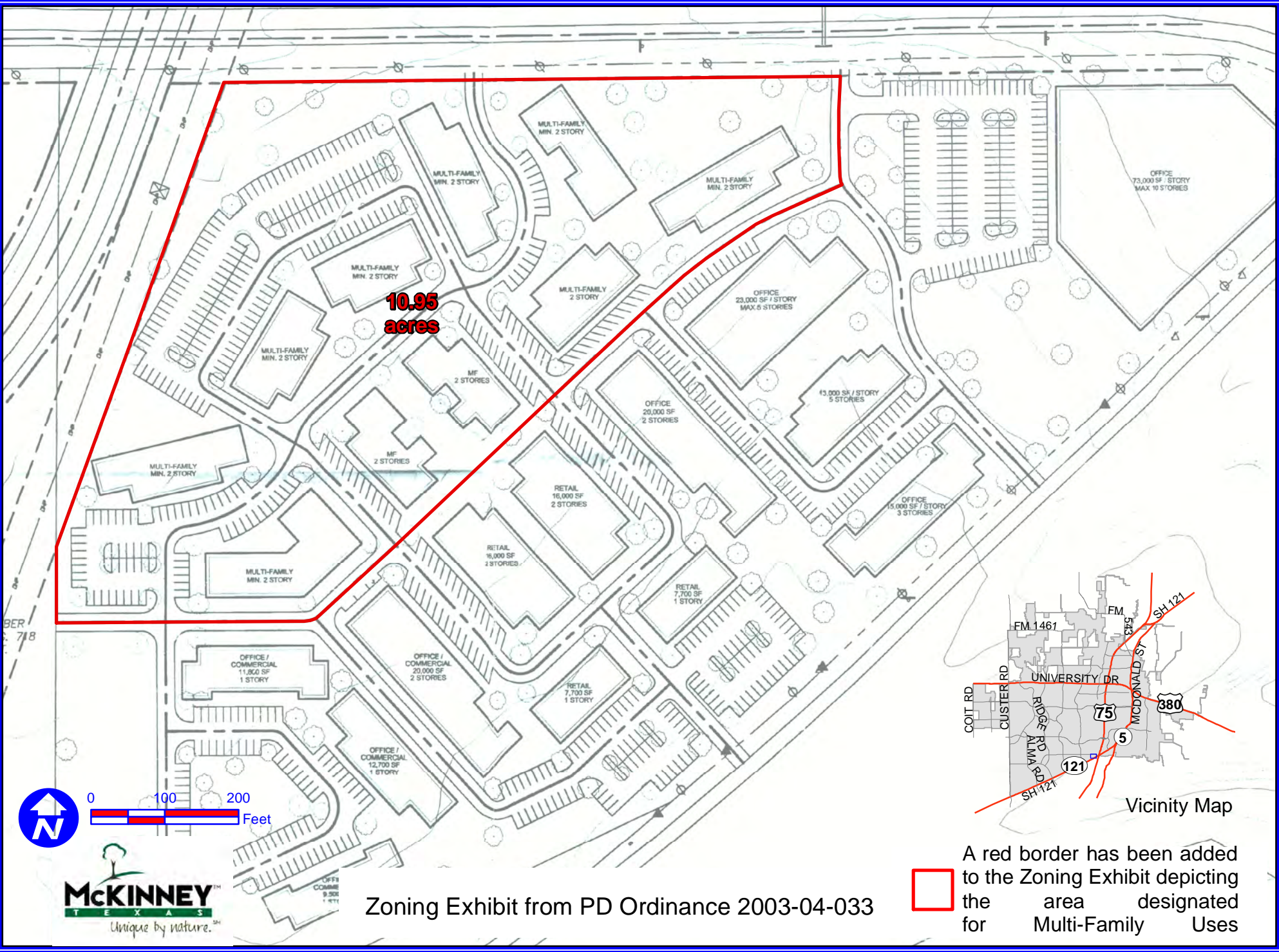
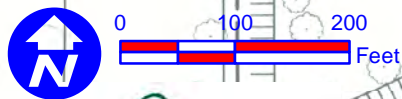


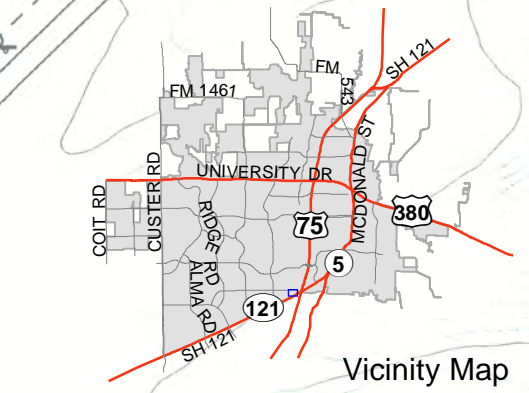
Path: Z:\Projects\Archived_Projects\Brandon\121_75\GIS\10.24.14sd14-260SP.mxd



**10.95
acres**



Zoning Exhibit from PD Ordinance 2003-04-033



A red border has been added to the Zoning Exhibit depicting the area designated for Multi-Family Uses

EXHIBIT A

DISCLAIMER: This map and information contained in it were developed exclusively for use by the City of McKinney. Any use or reliance on this map by anyone else is at that party's risk and without liability to the City of McKinney, its officials or employees for any discrepancies, errors, or variances which may exist.