

Subject Property

CUSTER

PD

TRINITY
OLYMPIA

CRANE

RAYBURN

LIVINGSTON

CLEAR BAY

MONROE

HARMONY

ONTARIO

SWAN

OZARK

ARIEL

TRAVIS

SPRING

WALES

CANYON BAY

NUECES

FOUNTAINVIEW

OZARK

ARIEL

LUZERNE

ORION

PD

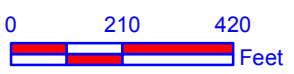
PD

PD

PD

PD

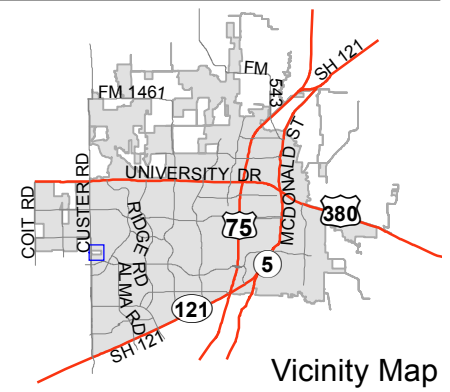
PD



Notification Map

Case: 14-144A

--- 200' Notification Buffer



Vicinity Map

Path: S:\MCKGIS\notification\Projects\2014\14-144A.mxd

DISCLAIMER: This map and information contained in it were developed exclusively for use by the City of McKinney. Any use or reliance on this map by anyone else is at that party's risk and without liability to the City of McKinney, its officials or employees for any discrepancies, errors, or variances which may exist.



Subject Property

PD

LIVINGSTON

CLEAR BAY

MONROE

NUECES

ONTARIO

HARMONY

SWAN

OZARK

ARIEL

TRAVIS

SPRING

WALES

CANYON BAY

FOUNTAINVIEW

OZARK

ARIEL

LUZERNE

ORION

PD

PD

PD

PD

PD

PD

CUSTER

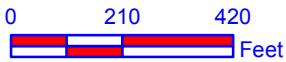
STONE CREEK

CRANE

TRINITY

OLYMPIA

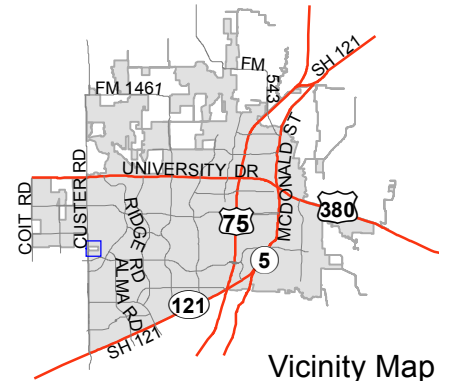
RAYBURN



Notification Map

Case: 14-144A

--- 200' Notification Buffer



Vicinity Map