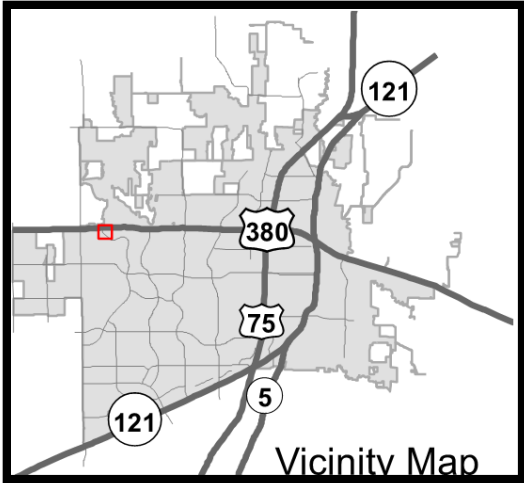
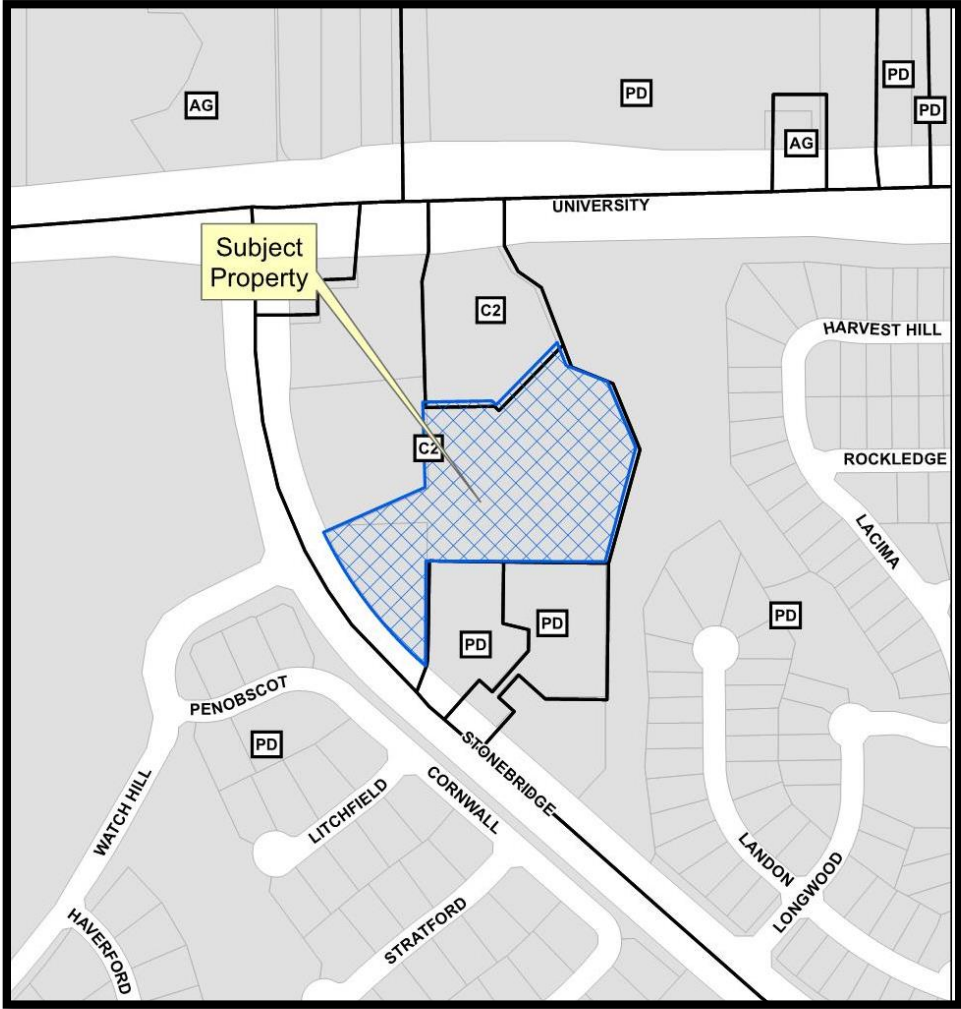


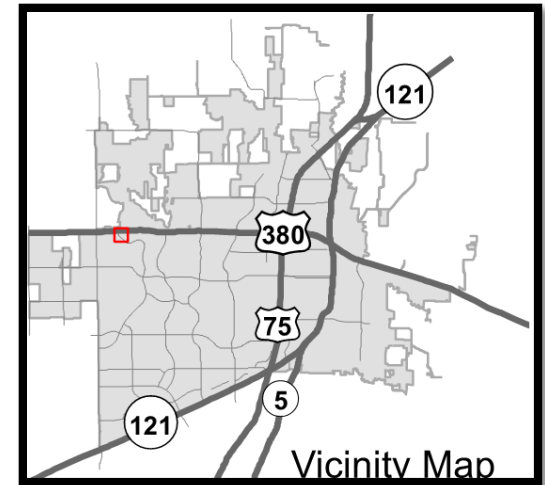
Victory at Stonebridge Preliminary- Final Replat

18-0211PFR

Location Map



Aerial Exhibit



Proposed Preliminary-Final Replat

U.S. HIGHWAY 380

LOT 3, BLOCK A
VICTORY AT STONEBRIDGE
14.50 ac. +/-
P.L.C. 2008-43

LOT 4, BLOCK A
VICTORY AT STONEBRIDGE
114.43 ac. +/-
2.627 acres

LOT 3, BLOCK A
VICTORY AT STONEBRIDGE
14.50 ac. +/-
P.L.C. 2008-43

LOT 2, BLOCK A
VICTORY AT STONEBRIDGE
14.50 ac. +/-
P.L.C. 2008-43

LOT 1, BLOCK A
VICTORY AT STONEBRIDGE
14.50 ac. +/-
P.L.C. 2008-43

LOT 11

LOT 10

LOT 9

LOT 8

LOT 7

LOT 6

LOT 5

LOT 4

LOT 3

LOT 2

LOT 1

LOT 30

LOT 29

LOT 28

LOT 27

LOT 26

LOT 25

LOT 24

LOT 23

LOT 22

LOT 21

LOT 20

LOT 19

LOT 18

LOT 17

LOT 16

LOT 15

LOT 14

LOT 13

LOT 12

LOT 11

LOT 10

LOT 9

LOT 8

LOT 7

LOT 6

LOT 5

LOT 4

LOT 3

LOT 2

LOT 1

Lot No.	Ac.	sq. ft.	Ac.	sq. ft.	Ac.	sq. ft.	Ac.	sq. ft.	Ac.	sq. ft.
1	14.50	625,158	14.50	625,158	14.50	625,158	14.50	625,158	14.50	625,158
2	14.50	625,158	14.50	625,158	14.50	625,158	14.50	625,158	14.50	625,158
3	14.50	625,158	14.50	625,158	14.50	625,158	14.50	625,158	14.50	625,158
4	14.50	625,158	14.50	625,158	14.50	625,158	14.50	625,158	14.50	625,158
5	14.50	625,158	14.50	625,158	14.50	625,158	14.50	625,158	14.50	625,158
6	14.50	625,158	14.50	625,158	14.50	625,158	14.50	625,158	14.50	625,158
7	14.50	625,158	14.50	625,158	14.50	625,158	14.50	625,158	14.50	625,158
8	14.50	625,158	14.50	625,158	14.50	625,158	14.50	625,158	14.50	625,158
9	14.50	625,158	14.50	625,158	14.50	625,158	14.50	625,158	14.50	625,158
10	14.50	625,158	14.50	625,158	14.50	625,158	14.50	625,158	14.50	625,158

LEGEND OF ABBREVIATIONS

O.P.R.C.T. OFFICIAL PUBLIC RECORDS, COLLIN COUNTY, TEXAS

D.I.C.T. DEPT. OF HIGHWAYS, COLLIN COUNTY, TEXAS

M.B.C.L.T. MAP BOOK RECORD, COLLIN COUNTY, TEXAS

R.O.W. RIGHT OF WAY

R.R. RAILROAD RIGHT-OF-WAY

F.N.D. FUND

P.L.C. PLAT, CONVEYING INTEREST

E.L.F.H.P. EIGHT FOOT EIGHT INCH FLOOR FINISH

S.E. 1/4 SECTION 4, T8S, 10E, P13E,13S

STATION

KEY

OWNERS CERTIFICATE

WINDROSE LAND SURVEYING & PLATTING, INC.

ARTHUR LAND SURVEYING, INC.

