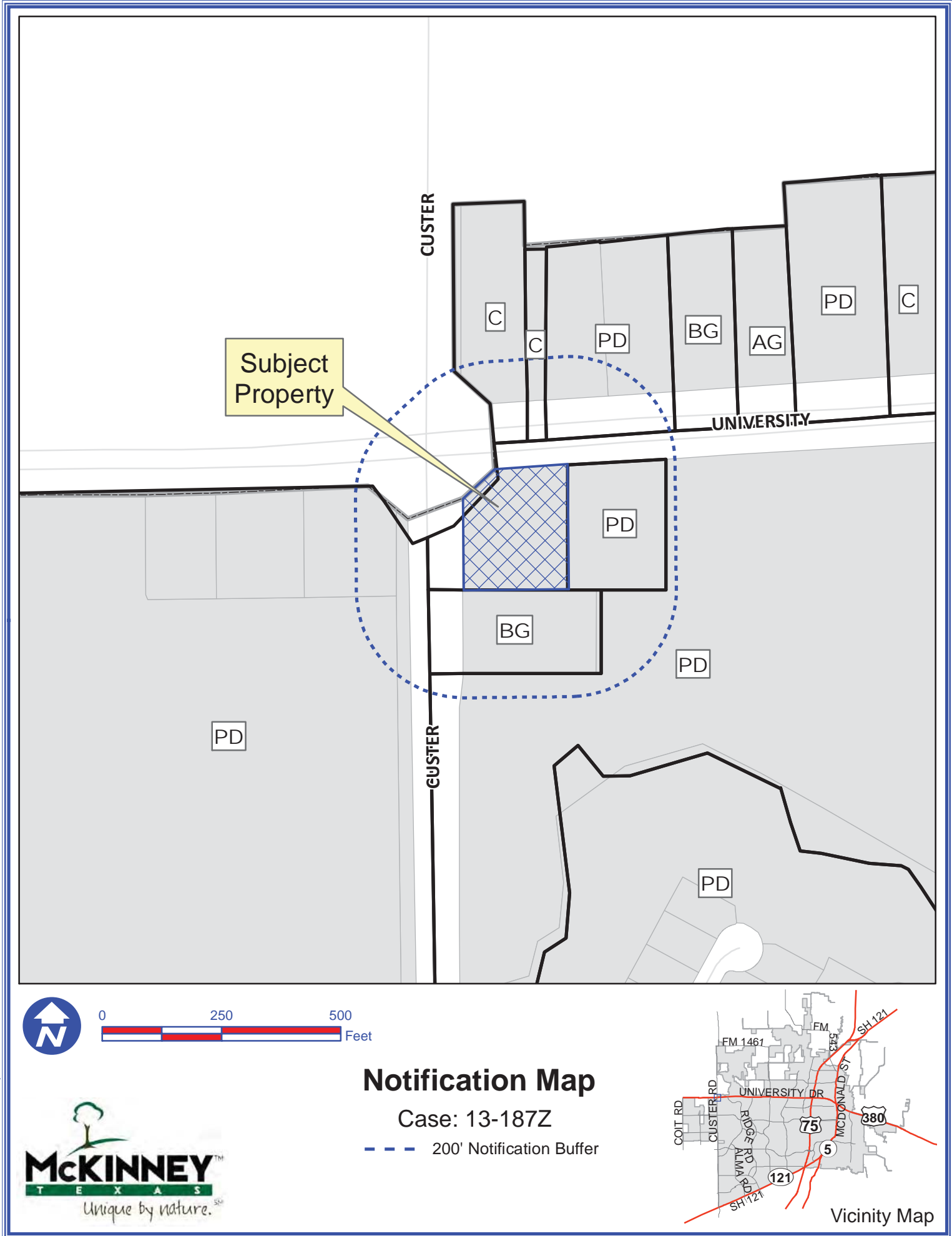


Exhibit A



Path: S:\MCKGIS\Notification\Projects\2013\13-187Z.mxd



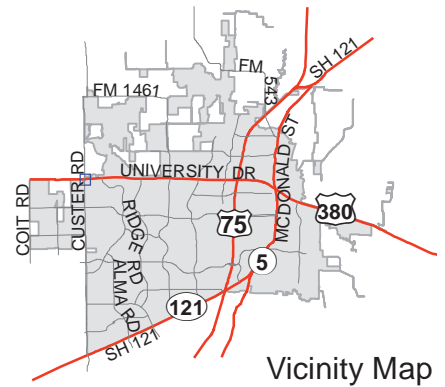
0 250 500 Feet



Notification Map

Case: 13-187Z

--- 200' Notification Buffer



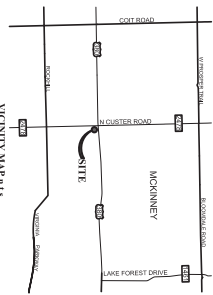

DISCLAIMER: This map and information contained in it were developed exclusively for use by the City of McKinney. Any use or reliance on this map by anyone else is at that party's risk and without liability to the City of McKinney, its officials or employees for any discrepancies, errors, or variances which may exist.

Exhibit B

DRAWING FILE: E:\2013.000.000\2013.715.000\Draw_Zoning Exhibit.dwg | Zoning



US Highway 380 (University Drive)
(Variable Width Right-of-Way)



RECEIVED
By Kathy Wright at 8:20 am, Sep 09, 2013

<p>BHP PROJECT NO: 2013.715.000</p> <p>SHEET NO: EXH 'A'</p>	<p>ZONING EXHIBIT</p> <p>HCA Emergency Room Facility LOT 2, BLOCK A, PARCEL 601-803 McKinney, Collin County, Texas</p>	<table border="1" style="width: 100%; border-collapse: collapse;"> <thead> <tr> <th>NO.</th> <th>REVISIONS</th> <th>DATE</th> </tr> </thead> <tbody> <tr> <td> </td> <td> </td> <td> </td> </tr> <tr> <td>DESIGNED:</td> <td>DRAWN:</td> <td>CHECKED:</td> <td>DATE:</td> </tr> <tr> <td>CGC</td> <td>CGC</td> <td>KB</td> <td>SEPT. 2013</td> </tr> </tbody> </table>	NO.	REVISIONS	DATE				DESIGNED:	DRAWN:	CHECKED:	DATE:	CGC	CGC	KB	SEPT. 2013	<p style="text-align: center;">Office Equity Solutions</p> <p style="font-size: small;">365 Miron, Suite A, Southlake, TX 76092 Tel: (817)416-3981 Fax: (817)416-8372</p> <p style="text-align: center;">Baird, Hampton & Brown, Inc. Engineering & Surveying</p> <p style="font-size: x-small;">4500 SH 360, Suite 190, Grapevine, TX 76051 Tel: (817)338-1277 Fax: (817)338-9245 www.BHBNC.com TBE FIRM #44</p>
NO.	REVISIONS	DATE															
DESIGNED:	DRAWN:	CHECKED:	DATE:														
CGC	CGC	KB	SEPT. 2013														

THIS DRAWING IS
RELEASED FOR INTERIM
REVIEW UNDER THE
Kendallville-Bankston, PE
TX 67222. IT IS NOT
CONSTRUCTION, BIDDING
OR PERMIT PURPOSES.