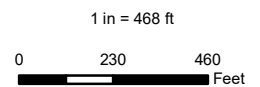


## Location Map

# University Pump Station No 1 - VFD Replacement WA2241

Source: City of McKinney GIS  
Date: 2/1/2023



DISCLAIMER: This map and information contained in it were developed exclusively for use by the City of McKinney. Any use or reliance on this map by anyone else is at that party's risk and without liability to the City of McKinney, its officials or employees for any discrepancies, errors, or variances which may exist.

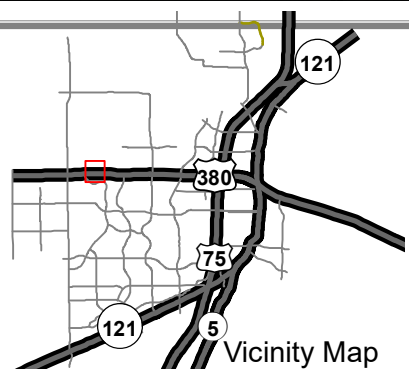




W UNIVERSITY DR

UNIVERSITY DR

STONEBRIDGE DR  
N STONEBRIDGE DR



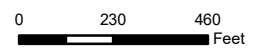
Vicinity Map

## Location Map

University Pump Station  
No 1 - VFD Replacement  
WA2241

Source: City of McKinney GIS  
Date: 2/1/2023

1 in = 468 ft



DISCLAIMER: This map and information contained in it were developed exclusively for use by the City of McKinney. Any use or reliance on this map by anyone else is at that party's risk and without liability to the City of McKinney, its officials or employees for any discrepancies, errors, or variances which may exist.

