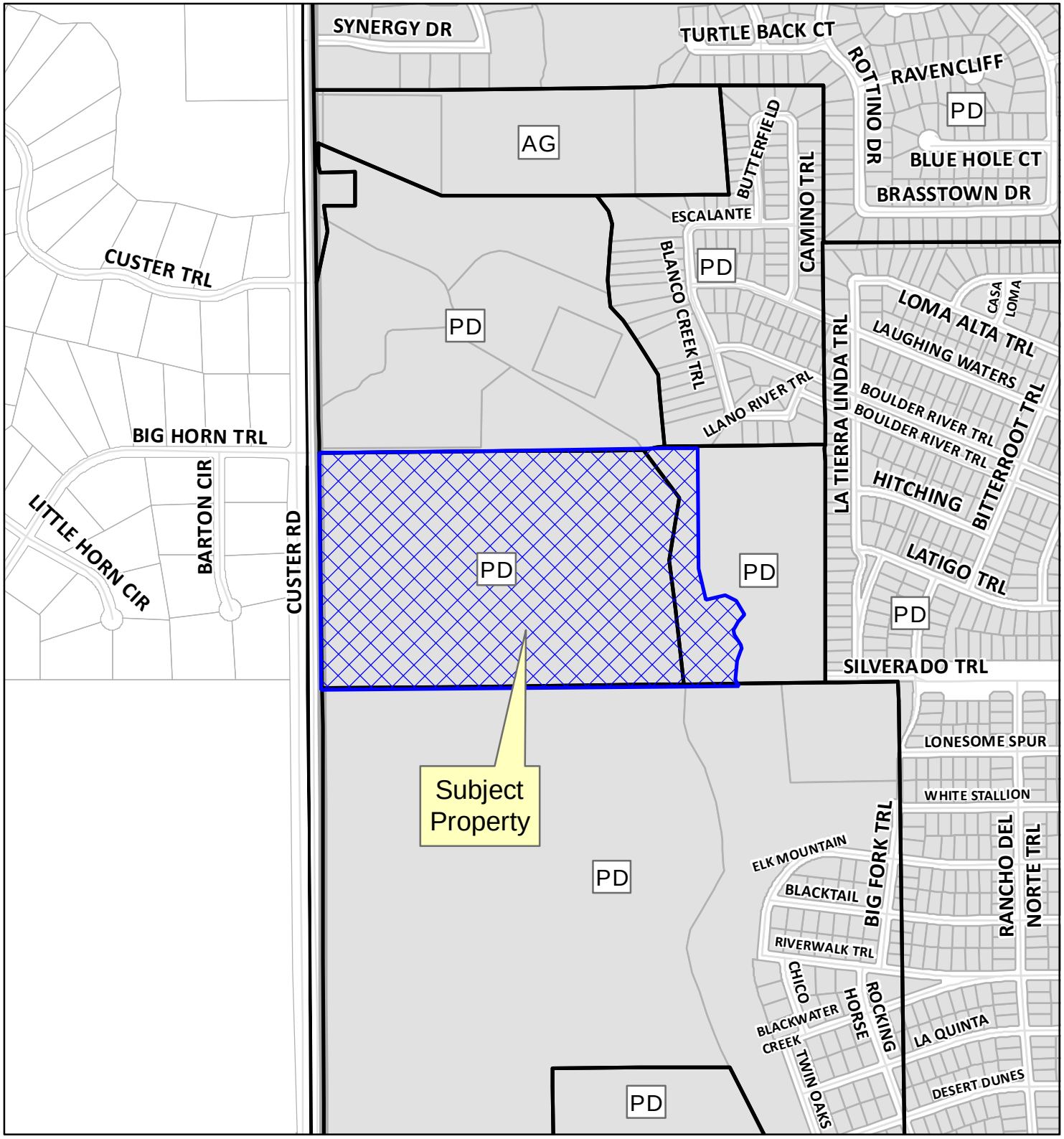

0 400 800 Feet

Location Map

Case Number: 08-324PF

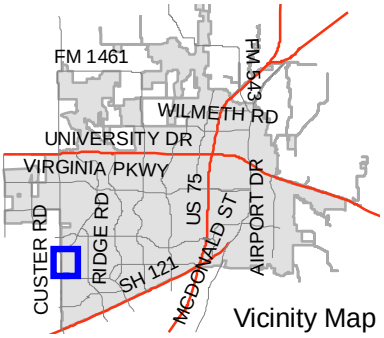

Vicinity Map

S:\MCKGIS\Notification\Projects\2008\08-324PF_v2.mxd

DISCLAIMER: This map and information contained in it were developed exclusively for use by the City of McKinney. Any use or reliance on this map by anyone else is at that party's risk and without liability to the City of McKinney, it's officials or employees for any discrepancies, errors, or variances which may exist.

0 400 800 Feet

Location Map

Case Number: 08-324PF

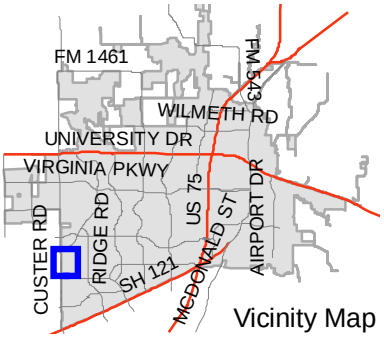

Vicinity Map

McKINNEY TEXAS
Unique by nature.

S:\MCKGIS\Notification\Projects\2008\08-324PF_v2.mxd

DISCLAIMER: This map and information contained in it were developed exclusively for use by the City of McKinney. Any use or reliance on this map by anyone else is at that party's risk and without liability to the City of McKinney, it's officials or employees for any discrepancies, errors, or variances which may exist.