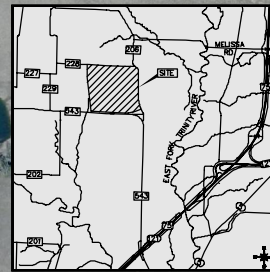


GRAPHIC SCALE 600'



VICINITY MAP

CR 206

CR 228

FUTURE TRINITY FALLS PARKWAY

FUTURE 24" WEST FEED

FUTURE ELEVATED STORAGE TANK

FM 543

CONNECTION TO 10" WATER (PRIMARY WITH MASTER METER)

CONNECTION TO 10" WATER (EMERGENCY ONLY)

EXISTING 6" LINE




EXISTING 10" LINE

FUTURE 30" EAST FEED

EXISTING 10" LINE

EXISTING 6" LINE

F.M. 543

-  TRINITY FALLS BOUNDARY
-  EXISTING NCWSC WATERLINE
-  PROPOSED TRINITY FALLS WATERLINES

TRINITY FALLS PLANNING UNIT 1 WATER EXHIBIT



Prepared By: Kinley-Horn and Associates, Inc. Date: December 03, 2013. 04:00:12pm. File Path: \\P:\Projects\2013\04\00012pm - Trinity Falls\Drawings\1 - Exhibits\1 - Water Connection - Options.dwg. This document, together with the concepts and designs presented herein, is intended only for the specific purpose and client for which it was prepared. Review of and/or preparation of this document without written authorization and approval by Kinley-Horn and Associates, Inc. shall be without liability to Kinley-Horn and Associates, Inc.