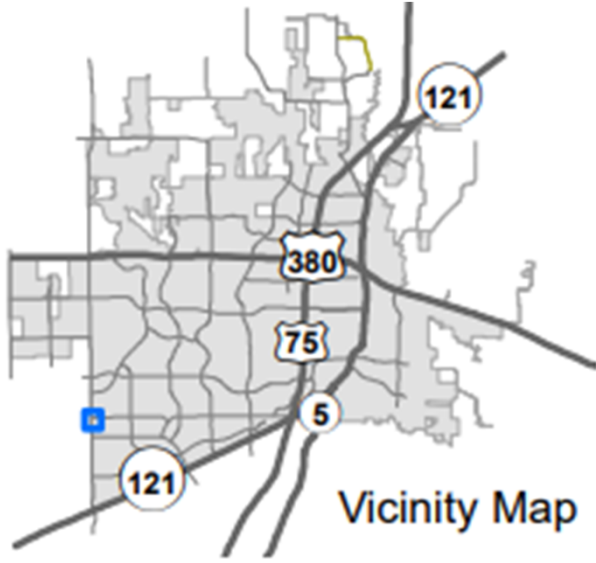
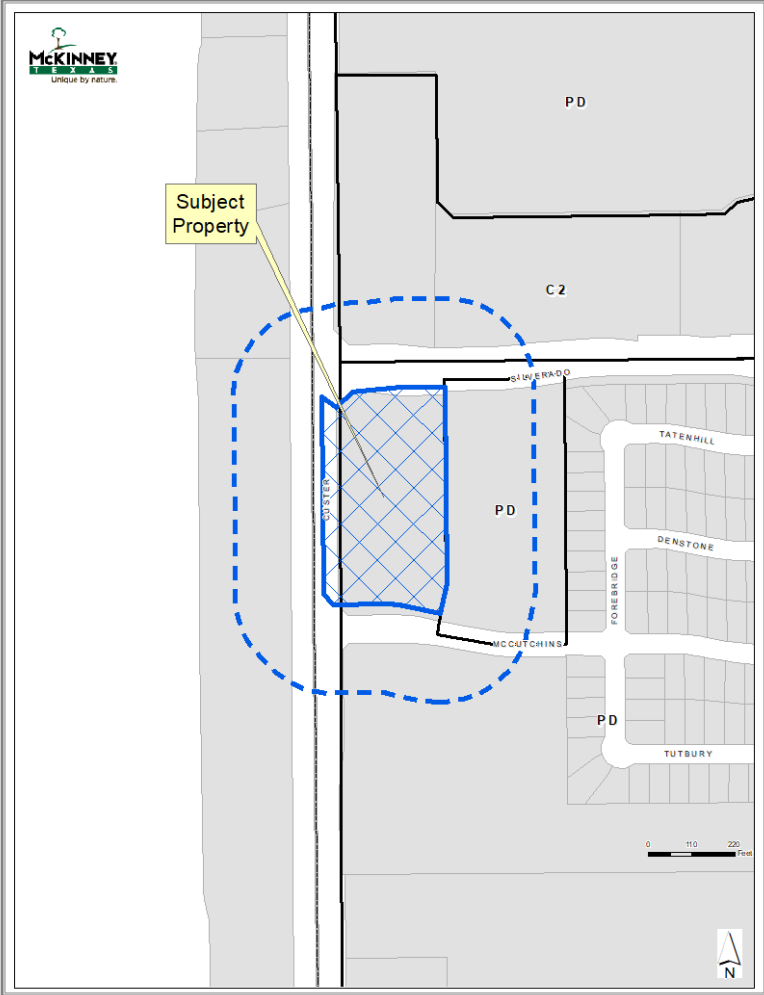


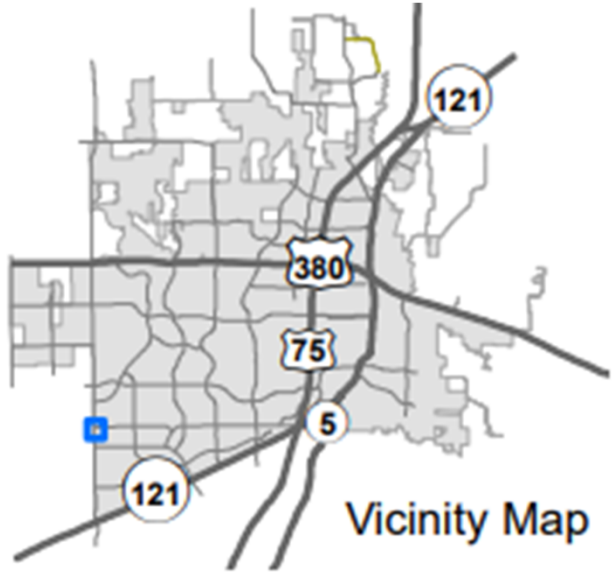
Custer Silverado C2 REZONE

24-0053Z

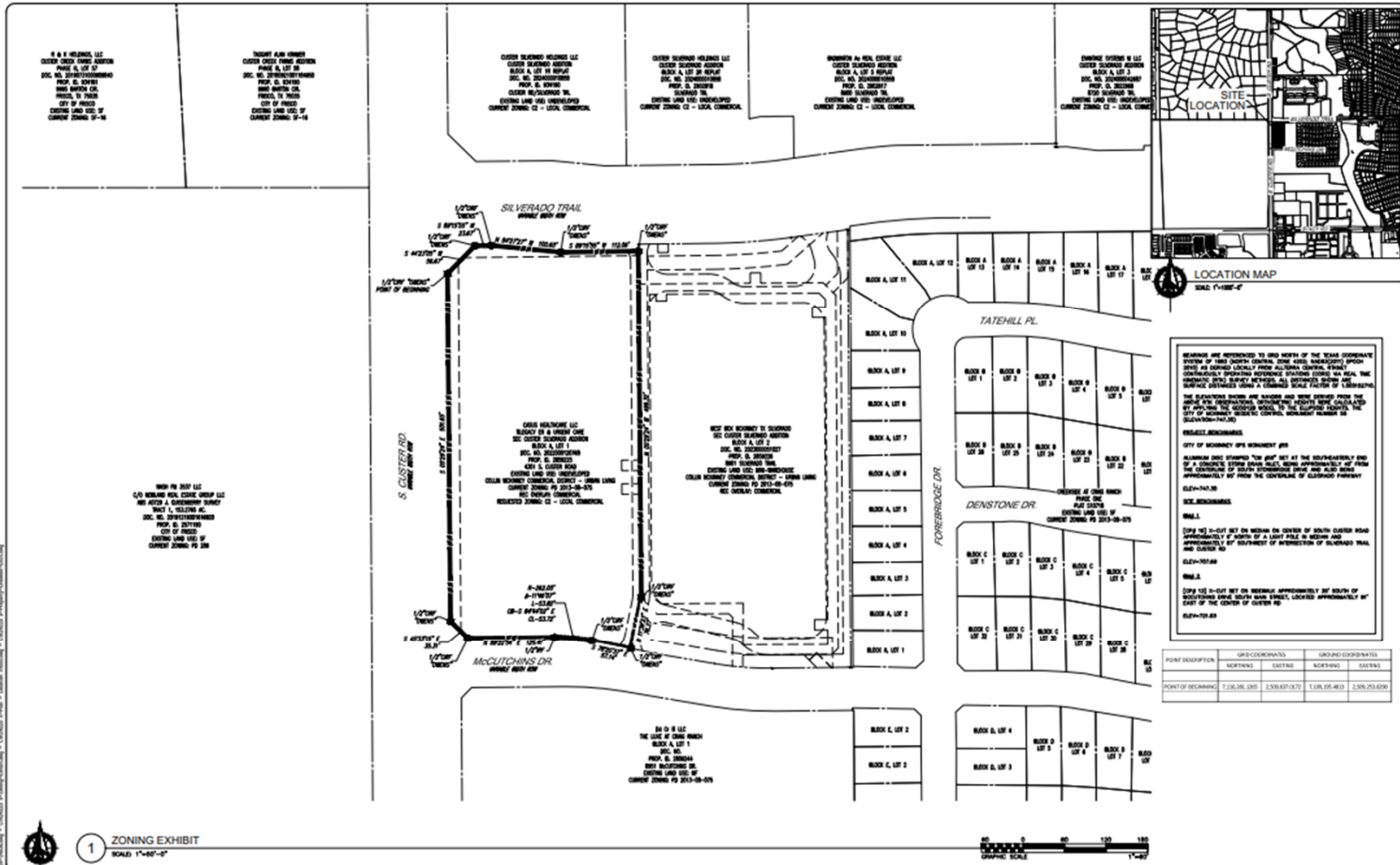
Location Map



Aerial Exhibit



Proposed Zoning Exhibit



REMARKS ARE REFERENCED TO AND NORTH OF THE NEAR CORNER...
 THE PLANNING BOARD HAS REVIEWED AND APPROVED THIS...
 CITY OF MOHAVE OFFICE MEMORANDUM #10
 APPROVED AND SIGNED: THE CITY CLERK...
 DATE: 05/14/18
 CITY OF MOHAVE OFFICE MEMORANDUM #10
 APPROVED AND SIGNED: THE CITY CLERK...
 DATE: 05/14/18
 CITY OF MOHAVE OFFICE MEMORANDUM #10
 APPROVED AND SIGNED: THE CITY CLERK...
 DATE: 05/14/18

| POINT DESCRIPTION | GRID COORDINATES | GROUND COORDINATES | | |
|--------------------|------------------|--------------------|----------|----------|
| | NORTHING | EASTING | NORTHING | EASTING |
| POINT OF BEGINNING | 7,266.36 | 3,304.67 | 7,108.16 | 3,304.67 |

1 ZONING EXHIBIT
 ROAD T-1087-07

| NO. | REVISION | BY | DATE |
|-----|----------|----|------|
| | | | |

league nall & perkins
 2200 S. Inwoodville 328, Suite 1129
 Denton, Texas 76210
 940.383.4177 ph 940.383.8056 fu
 TSPS Registration No. 4-230
 www.lnamp.com

CUSTER 4331, LLC
 7243 WRIGHT DR.,
 IRISCO, TX 75033
 CONTACT: SIKKANTH NHA/APARDDY
 714.291.9490
 sfnah@nhaaparddy@gmail.com

scale
 AS SHOWN
 date
 JULY 8, 2024



This document is for informational use only and is not intended for construction, bidding or permit purposes.
CARLOS J. CASSE, P.E. Date: July 8, 2024
 Tx. Reg. # 84705

S. CUSTER-SILVERADO CROSSING
 4311 CUSTER RD, MOHAVE, TX 74205
 (OFFICE) BLOCK A, SEC CUSTY B (OWNER ADDRESS)
 #1 THE CITY OF MOHAVE, COCKER COUNTY, TX
ZONING EXHIBIT
 Project No. CTR 24233
 sheet ZE

