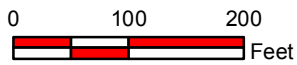
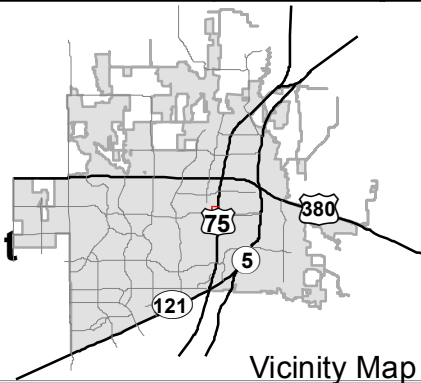


Path: C:\Users\icarm onal\Desktop\Eng\engineering\Paul Tucker Maps\CC06.Jun20\_water\CIP\_jeancreek.mxd



# Jeans Creek WW3255

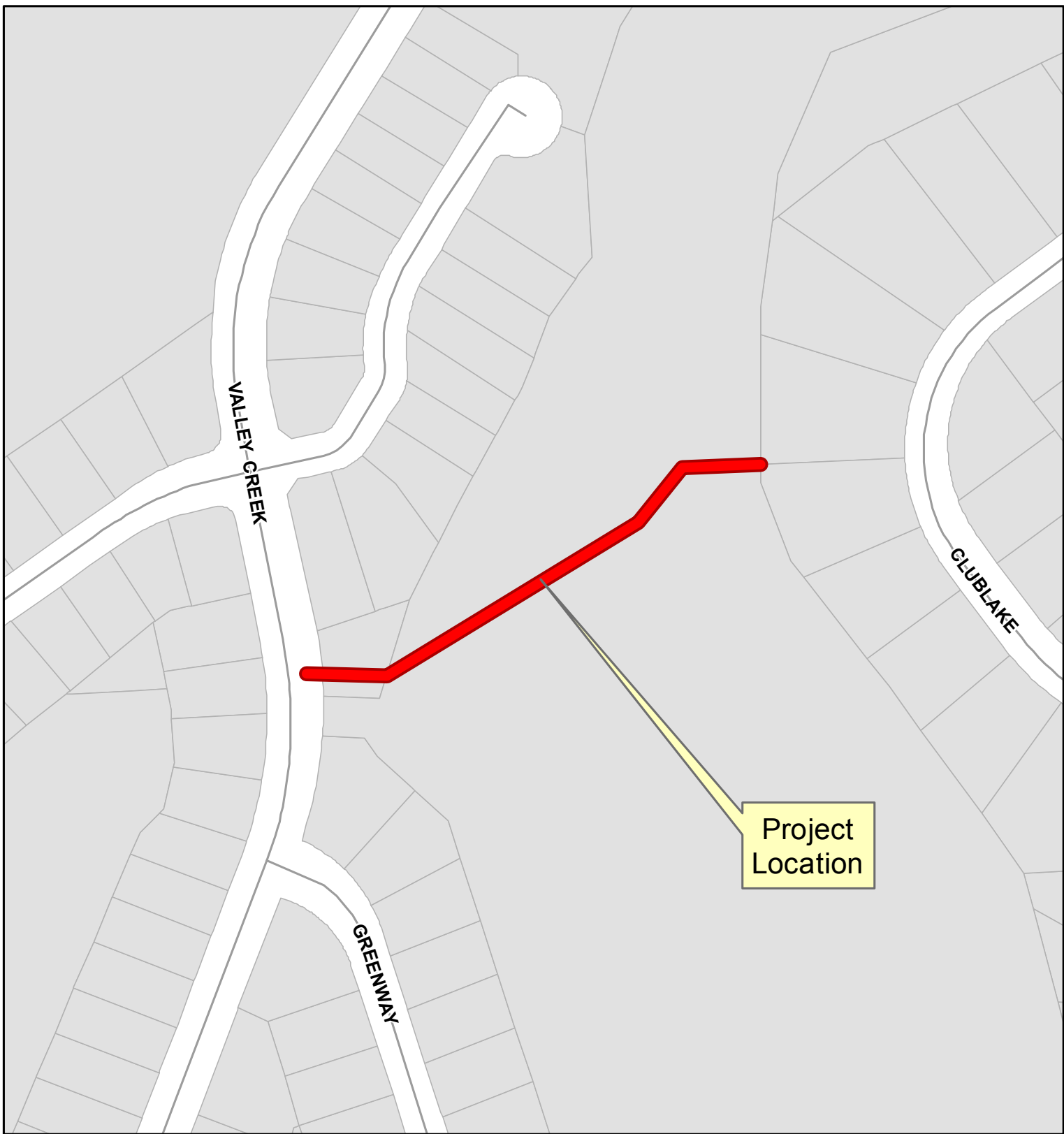
## Wastewater Crossing Replacement



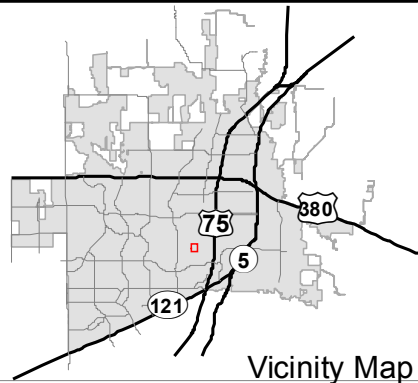
Vicinity Map

DISCLAIMER: This map and information contained in it were developed exclusively for use by the City of McKinney. Any use or reliance on this map by anyone else is at that party's risk and without liability to the City of McKinney, its officials or employees for any discrepancies, errors, or variances which may exist.

Path: C:\Users\icarmona\Desktop\Engineering\Paul Tucker Maps\CC06.June20\_water\PIP\_clublake.mxd



**Club Lake  
WA4266  
Water Line Loop**



DISCLAIMER: This map and information contained in it were developed exclusively for use by the City of McKinney. Any use or reliance on this map by anyone else is at that party's risk and without liability to the City of McKinney, its officials or employees for any discrepancies, errors, or variances which may exist.