

WW1853

CR 856

W UNIVERSITY DR



WATCH HILL LN

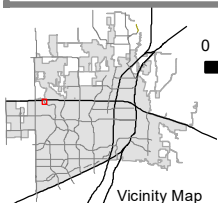
PENOBSCOT LN

LITCHFIELD DR

N STONEBRIDGE DR

CORNWALL PL

STRATFORD PL



0 100 200 Feet

1 in = 208 ft

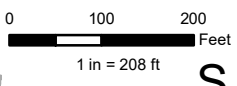
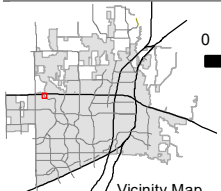


WW1853 Stonebridge Lift Station Phase 1 Improvement

DISCLAIMER: This map and information contained in it were developed exclusively for use by the City of McKinney. Any use or reliance on this map by anyone else is at that party's risk and without liability to the City of McKinney, its officials or employees for any discrepancies, errors, or variances which may exist.



WW1853



WW1853 Stonebridge Lift Station Phase 1 Improvement

DISCLAIMER: This map and information contained in it were developed exclusively for use by the City of McKinney. Any use or reliance on this map by anyone else is at that party's risk and without liability to the City of McKinney, its officials or employees for any discrepancies, errors, or variances which may exist.

