

Land Use and Tax Base Summary for Module 12

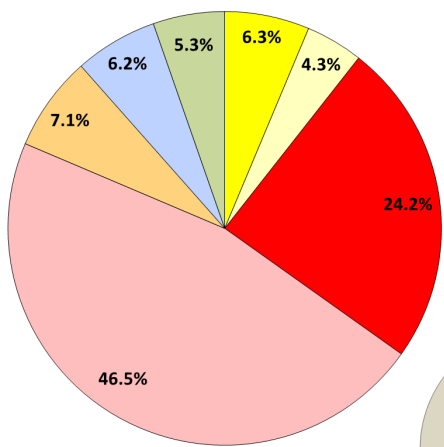
14-166Z Rezoning Request

Land Use Summary

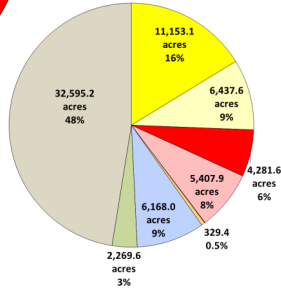
Based on information obtained from the Collin Central Appraisal District's certified tax roll in conjunction with approved zoning requests (for parcels currently undeveloped), below is a summary of existing and anticipated land uses in this module as of January 2014.

	Acres
Residential	73.7
Vacant Residential	49.9
Total Residential	123.7 (10.6%)
Non-Residential	282.6
Vacant Non-Residential	542.8
Total Non-Residential	825.3 (70.7%)
Mixed-Use	0.0
Vacant Mixed-Use	82.5
Total Mixed-Use¹	82.5 (7%)
Institutional (non-taxable)	72.2
Total Institutional (non-taxable)	72.2 (6.1%)
Agricultural/Undetermined	62.3
Total Agricultural/Undetermined²	62.3 (5.3%)
Total Acres (city limits only)	1,166.0 (100%)
Extraterritorial Jurisdiction (ETJ)	0.0
Total Extraterritorial Jurisdiction³	0.0 (0%)
Total Acres	1,166.1

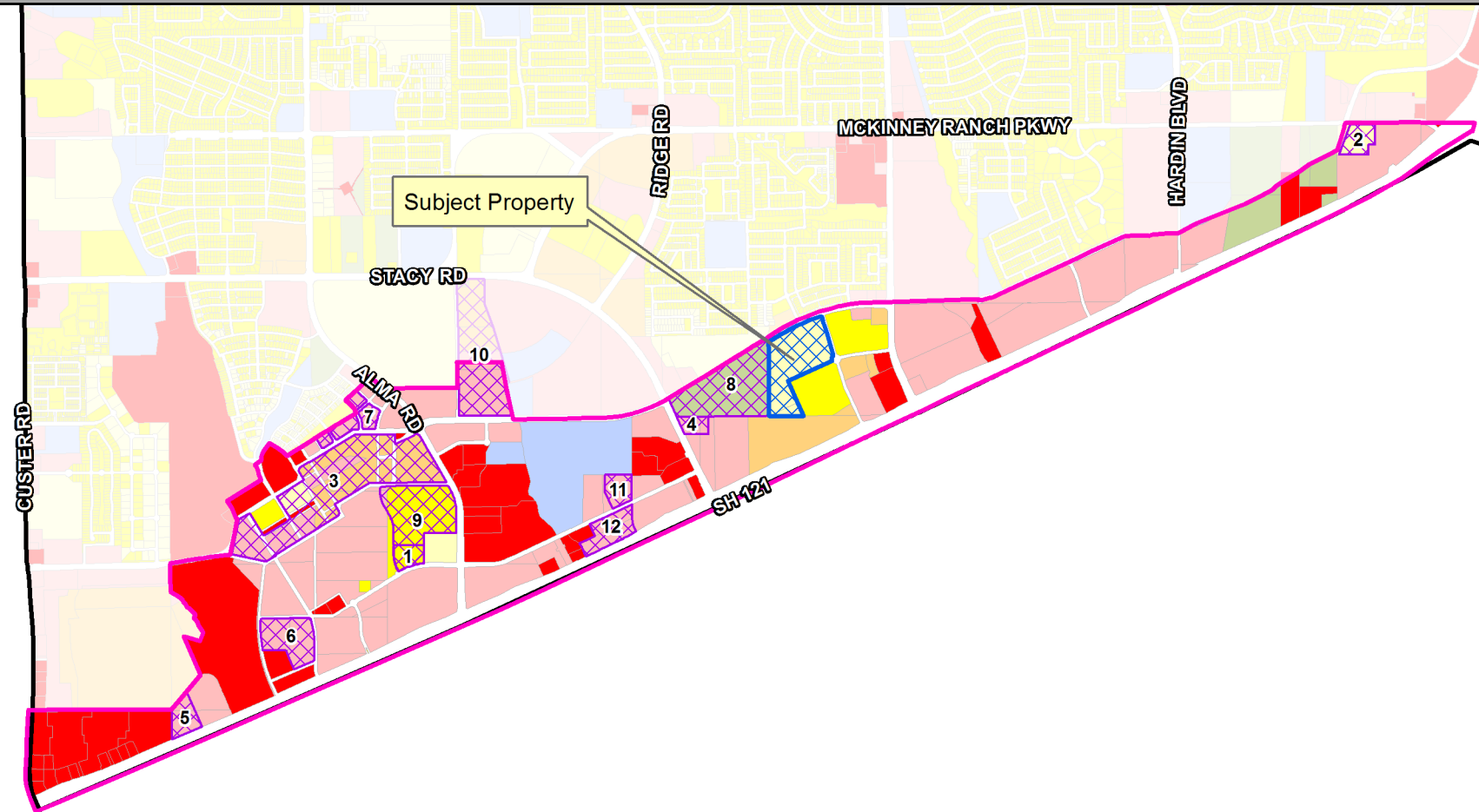
Module 12



Citywide and ETJ

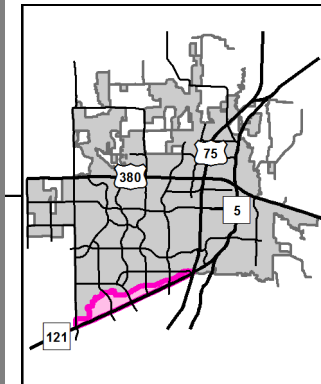


Module 12 Map



Approved Projects Impacting Land Use or Tax Base (2014, 2015)⁴

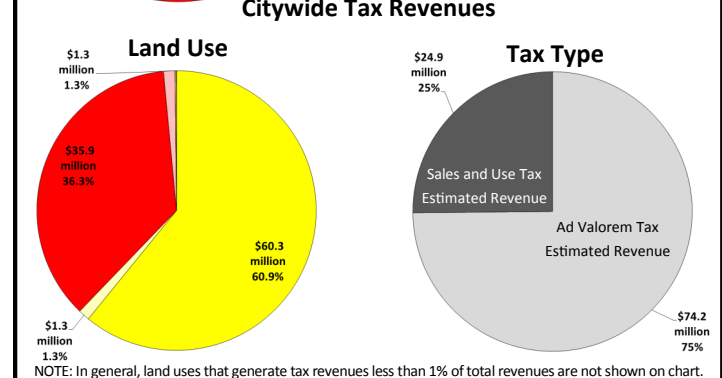
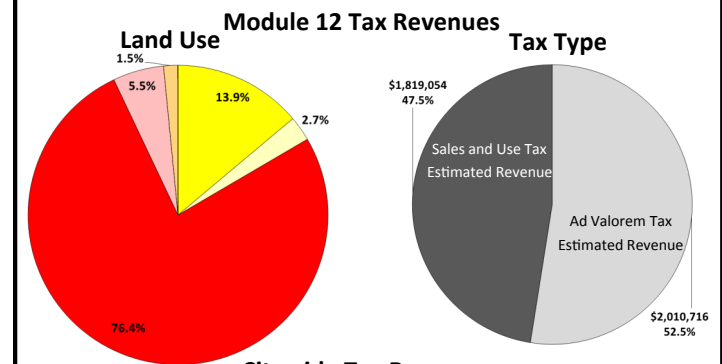
Map ID	Case Number	Project	Project Description	Acres
1	14-134SP	Parkside at Craig Ranch, Phase II	Site plan for multi-family development	5.03
2	14-141SP	Millennium II	Site plan for a multi-family development	6.74
3	14-202Z	Contour / VCIM	Rezone fewer than 78 acres (generally from multifamily and commercial to multifamily, single family, commercial, and office)	77.39
4	14-224SP	Public Storage	Site plan for a mini-warehouse storage facility	3.70
5	14-319SP	MovieHouse and Eatery	Site plan for a movie theater	6.74
6	14-353SP	McKinney Corporate Center Ph 1B	Site plan for a parking garage	16.01
7	15-015SP	Whole Life at Craig Ranch	Site plan for multi-family development	8.33
8	14-347Z	Workman Floyd	Rezone fewer than 37 acres (generally from agriculture to single family)	36.93
9	15-082Z	Green Tract, Parkside at Craig Ranch	Rezone fewer than 33 acres (generally to modify development standards)	32.93
10	15-084Z	Collin CR Wellness	Rezone fewer than 43 acres (generally from commercial and multifamily to single family)	42.20
11	15-117SP	RightNow Media	Site plan for an office building	6.02
12	15-155SP	Sewell Audi of McKinney	Site plan for an auto dealership	10.81



Tax Base Summary⁵

Based on the existing land uses in this module, below is a summary of the estimated tax revenues as of January 2014. These revenues are aggregated from Collin Central Appraisal District (for Ad Valorem taxes) and from the Texas Comptroller of Public Accounts (for Sales and Use taxes).

Land Use	Ad Valorem	Sales Tax	Total
Residential	\$ 531,397	\$ -	\$ 531,397
Non-Residential	\$ 1,107,260	\$ 1,819,054	\$ 2,926,314
Mixed-Use	\$ -	\$ -	\$ -
Tax Revenue from Developed Land	\$ 1,638,657	\$ 1,819,054	\$ 3,457,710
Vacant Residential	\$ 102,664	\$ -	\$ 102,664
Vacant Non-Residential	\$ 210,315	\$ -	\$ 210,315
Vacant Mixed-Use	\$ 57,927	\$ -	\$ 57,927
Agricultural/Undetermined	\$ 1,153	\$ -	\$ 1,153
Tax Revenue from Undeveloped Land	\$ 372,059	\$ -	\$ 372,059
Grand Total (city limits only)	\$ 2,010,716	\$ 1,819,054	\$ 3,829,769



1. Mixed-Use land uses reflect those parcels for which zoning allows for residential and/or non-residential horizontal or vertically-integrated uses.
 2. Agricultural/Undetermined land uses reflect those parcels with agricultural zoning for which no future use is currently defined.
 3. Properties located in the ETJ are not included in the Land Use Summary and the Tax Base Summary because they fall outside of the city's land use and taxing jurisdiction.
 4. Zoning, site plan and record plat cases approved after the certified tax roll of January 1, 2014 and change land use and/or vacancy status. These cases are not included in the Land Use Summary or the Tax Base Summary.
 5. Institutional (non-taxable) properties are not included in the Tax Base Summary because these properties do not generate taxes. Estimated tax revenues do not include any property exemptions, delinquencies, etc. and; therefore, may not reflect actual collection amounts.

DISCLAIMER: This map and information contained in it were developed exclusively for use by the City of McKinney. Any use or reliance on this map by anyone else is at that party's risk and without liability to the City of McKinney, its officials or employees for any discrepancies, errors or variances which may exist.