


# Property Owner Notification Map

SUP2021-0008



DISCLAIMER: This map and information contained in it were developed exclusively for use by the City of McKinney. Any use or reliance on this map by anyone else is at that party's risk and without liability to the City of McKinney, its officials or employees for any discrepancies, errors, or variances which may exist.





Subject Property

RD-30

HERNDON

VIRGINIA

LOUISIANA

BERGE

CHURCH

WOOD

KENTUCKY

CLOYD

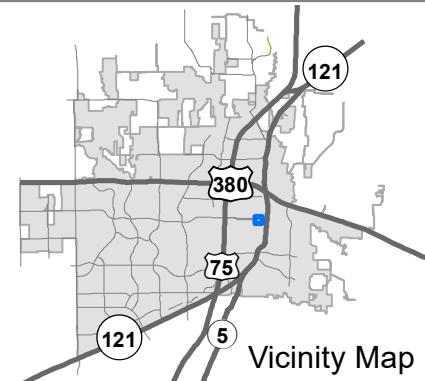
DAVIS

MCKINNEY

HENRY

RG-18


PD



Vicinity Map

# Aerial Map

SUP2021-0008



DISCLAIMER: This map and information contained in it were developed exclusively for use by the City of McKinney. Any use or reliance on this map by anyone else is at that party's risk and without liability to the City of McKinney, its officials or employees for any discrepancies, errors, or variances which may exist.

