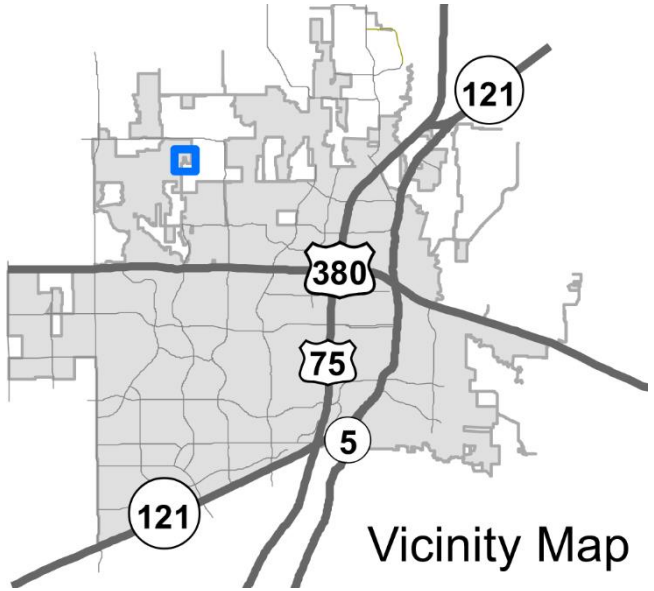
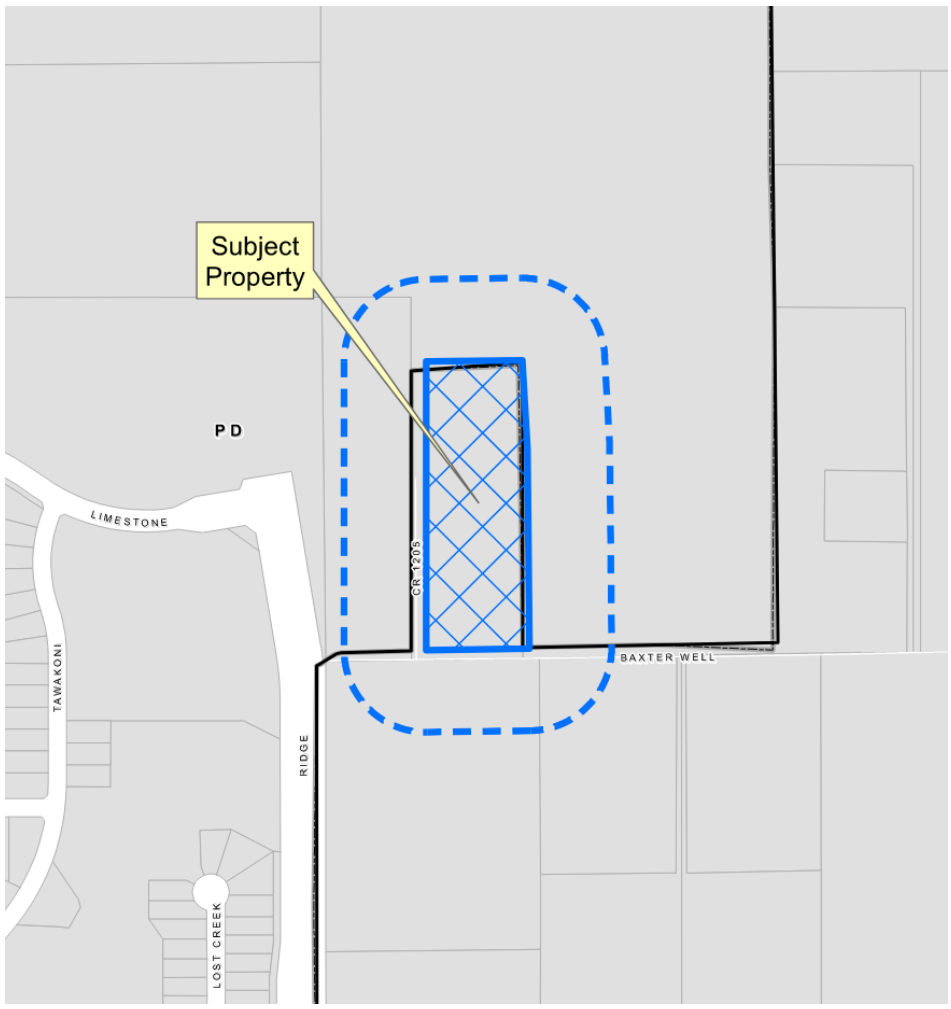


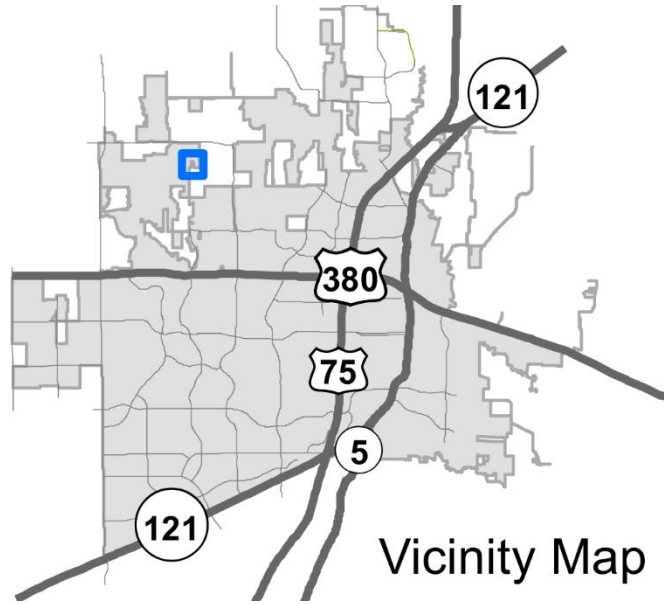
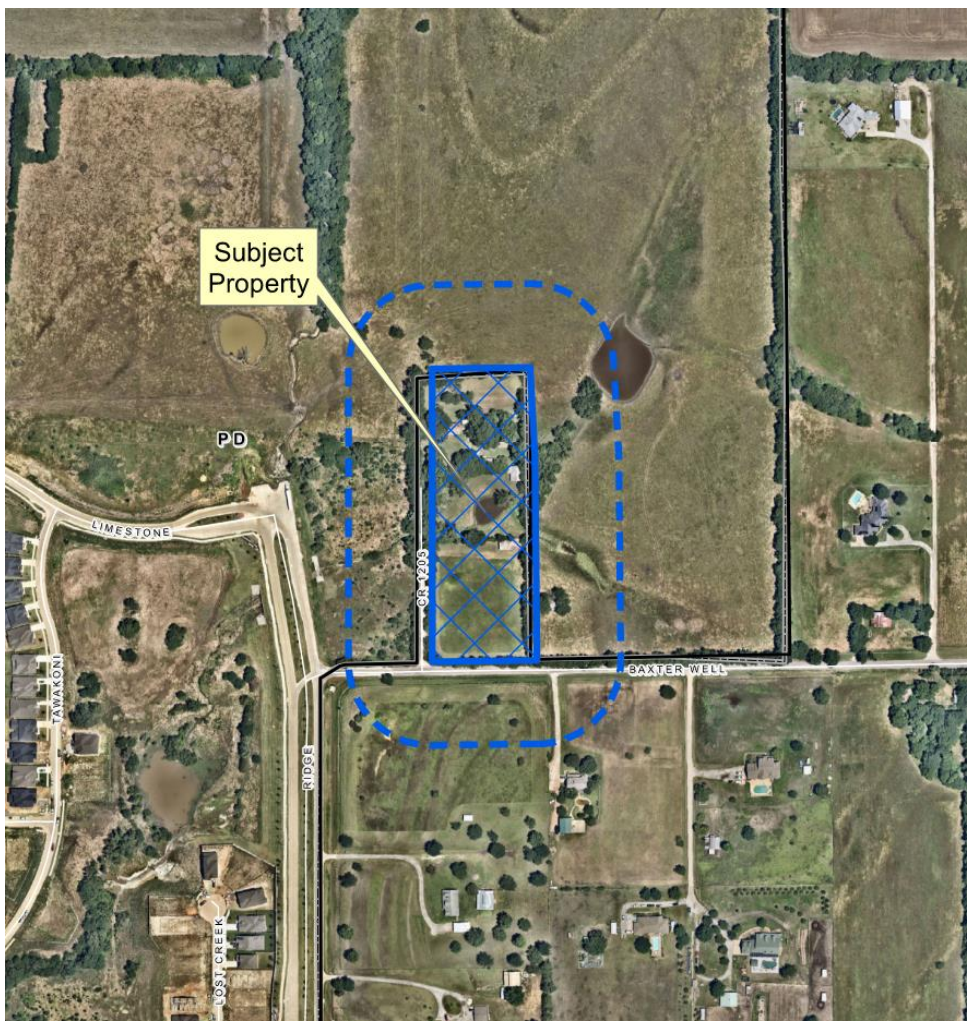
Highland Lakes Zoning

24-0054Z

Location Map

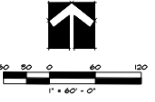
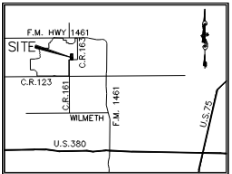
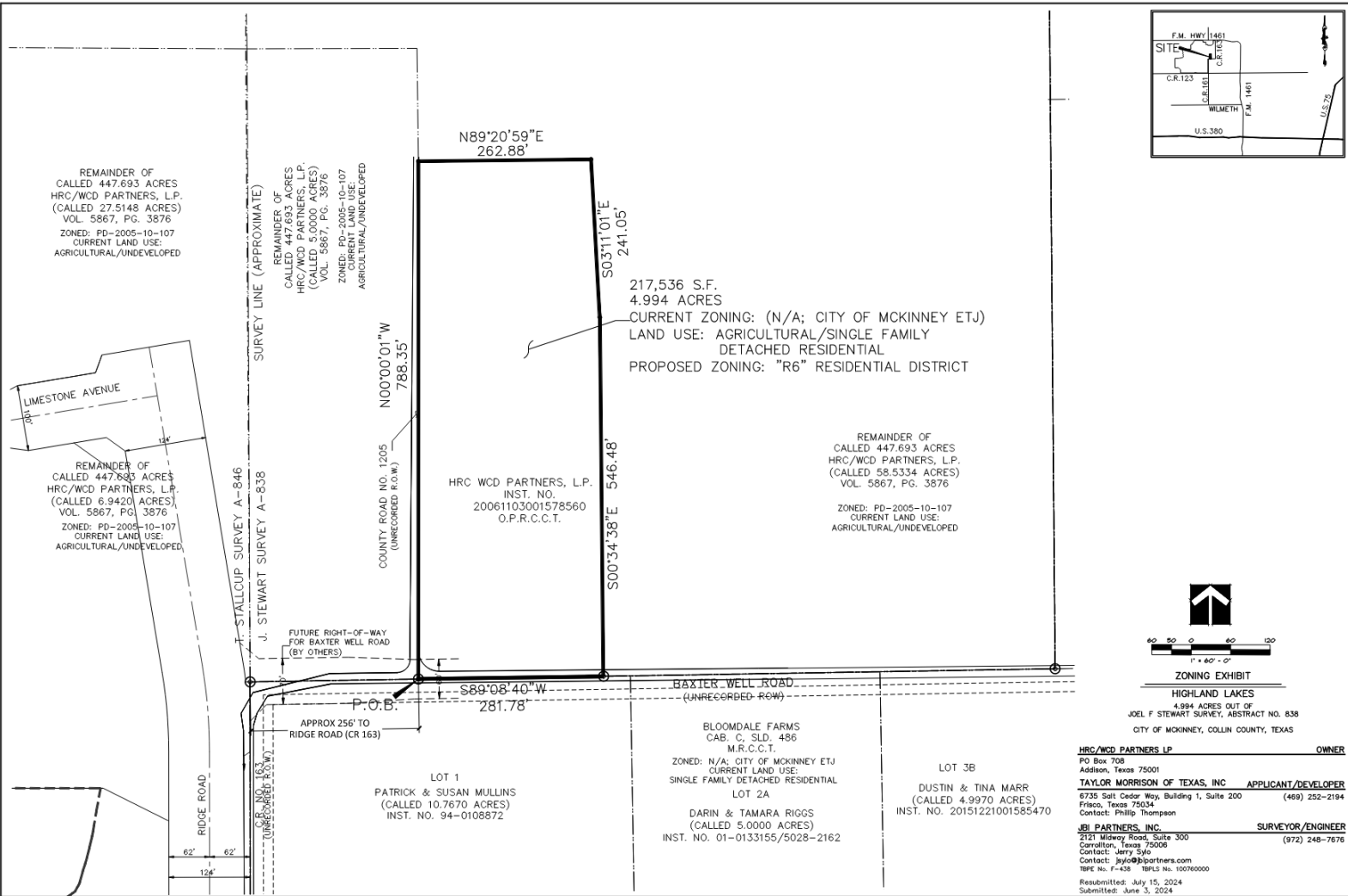


Aerial Exhibit



Vicinity Map

Proposed Zoning Exhibit



ZONING EXHIBIT
HIGHLAND LAKES
 4.994 ACRES OUT OF
 JOEL F. STEWART SURVEY, ABSTRACT NO. 838
 CITY OF MCKINNEY, COLLIN COUNTY, TEXAS

HRC/WCD PARTNERS LP	OWNER
PO Box 708 Addicks, Texas 75001	
TAYLOR MORRISON OF TEXAS, INC	APPLICANT/DEVELOPER
6735 Salt Cedar Way, Building 1, Suite 200 (469) 252-2194 Frisco, Texas 75034 Contact: Phillip Thompson	
JBI PARTNERS, INC.	SURVEYOR/ENGINEER
2121 Midway Road, Suite 300 Corralton, Texas 75008 Contact: Jerry Sjo Contact: jaylo@jpartners.com TSP No. F-438 TSPS No. 100760000 Resubmitted: July 15, 2024 Submitted: June 3, 2024	

Drawing in Project's UNM003 - Highland Lakes (Phase 4) (Drawing) \Map\UNM003-Zoning Exhibit.dwg Saved By: Inghr Save Time: 7/15/2024 9:09 AM Printed by: Inghr Plot Date: 7/15/2024 9:10 AM

