






Zoning Protest Map

ZONE2019-0077

-  ZONE2019-0077
-  200 Foot Buffer
-  Valid Protesting Properties
-  Protesting Properties
-  Land within Buffer

Area of the adjoining land within 200 ft
of the proposed change: 31.15687 Acres
Portion of that area protesting: 5.446728 Acres
Percent of area protesting: 17.4816%

0 220 440
Feet



DISCLAIMER: This map and information contained in it were developed exclusively for use by the City of McKinney. Any use or reliance on this map by anyone else is at that party's risk and without liability to the City of McKinney, its officials or employees for any discrepancies, errors, or variances which may exist.