

Document Path: \\mck\cifs\11\GIS\NewStructure\GIS\GISWork\JCarmona\Engineering\ROW_Abandonment_TheEsplanade_FlatlanderWay_MeyersWay\Dev_Services_Notification_Map.mxd

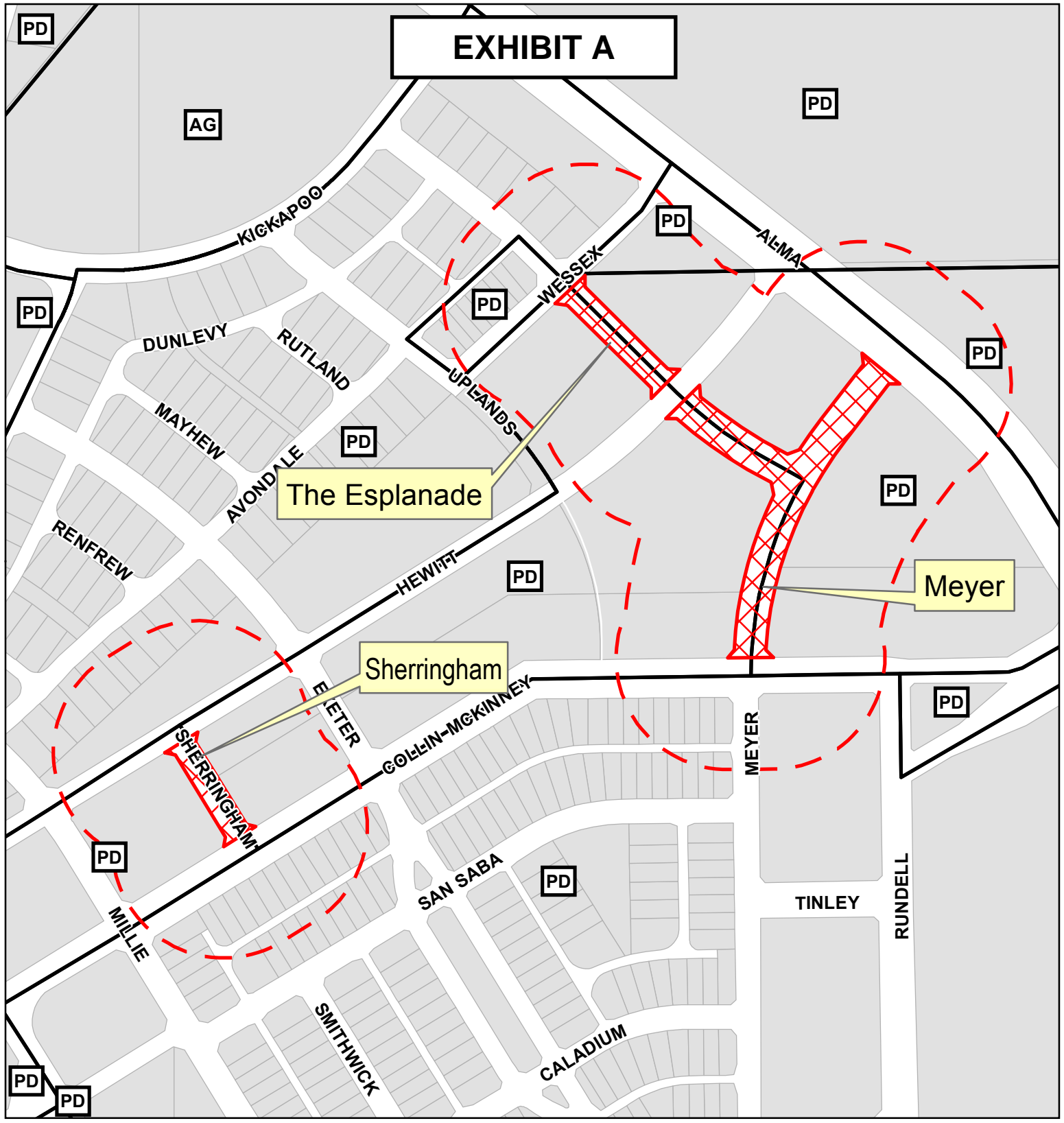
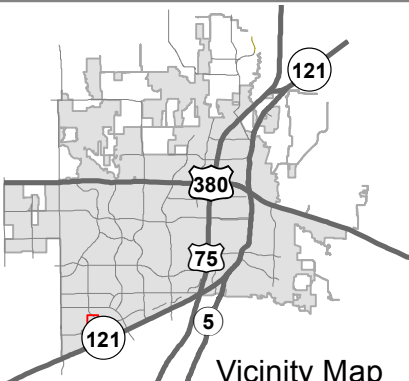


EXHIBIT A

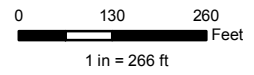


Rights of Way Abandonment Map

The Esplanade
 Flatlander Way
 Meyer Way

--- 200' Buffer

Source: City of McKinney GIS
 Date: 1/16/2020



DISCLAIMER: This map and information contained in it were developed exclusively for use by the City of McKinney. Any use or reliance on this map by anyone else is at that party's risk and without liability to the City of McKinney, its officials or employees for any discrepancies, errors, or variances which may exist.

