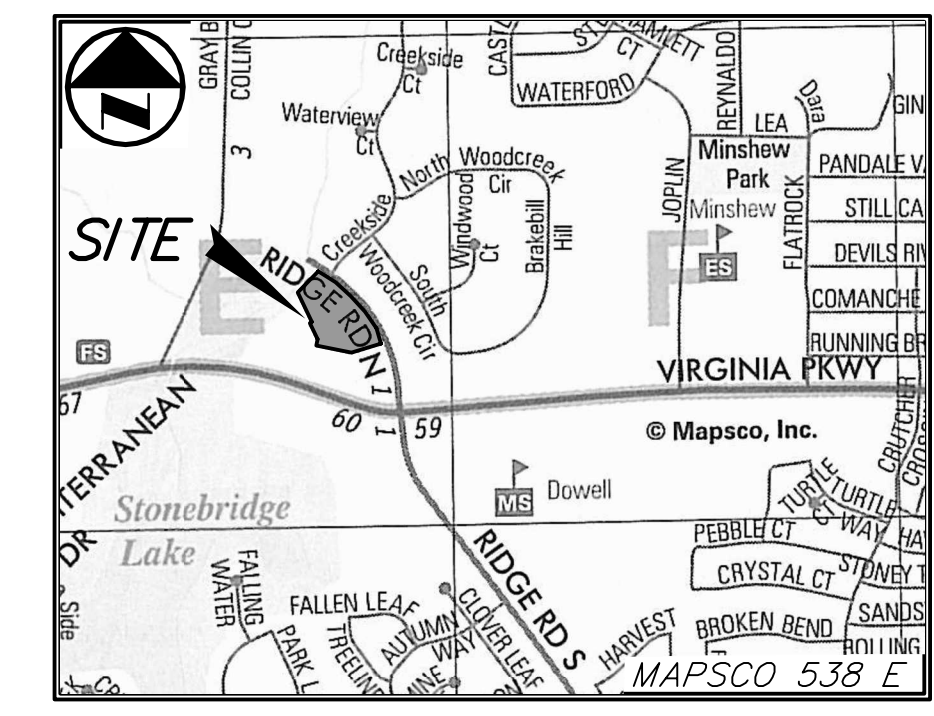
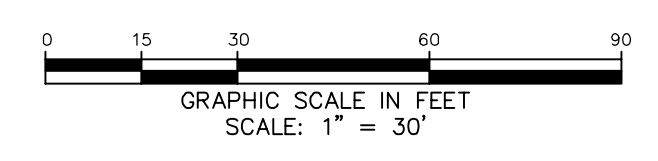



ANECON, 05/09/2016 - 2:37PM
 A:\0008111.01EX-A.DWG
 © WESTWOOD MULTI-DISCIPLINED SURVEYING & ENGINEERING 2015. ALL RIGHTS RESERVED. THE ENGINEERING DESIGN, DETAIL AND ENGINEERING DRAWINGS FOR THIS PROJECT AND/OR OVERALL PROJECT ARE THE LEGAL PROPERTY OF WESTWOOD MULTI-DISCIPLINED SURVEYING & ENGINEERING. REPRODUCTION, CONSTRUCTION, OR DISTRIBUTION IS PROHIBITED UNLESS AUTHORIZED IN WRITING BY WESTWOOD MULTI-DISCIPLINED SURVEYING & ENGINEERING.



VICINITY MAP
NOT TO SCALE



LEGEND

- PROPERTY LINE
- (C.M.) CONTROLLING MONUMENT
- SIR 5/8-INCH IRON ROD WITH "WESTWOOD" CAP SET



ZONING EXHIBIT
 FOR PART OF
SEAY ADDITION
LOT 1, BLOCK A
3.0126 ACRES
 LOCATED IN THE CITY OF MCKINNEY, TEXAS
 AND BEING OUT OF THE
J.R. GRAY SURVEY, ABSTRACT No. 343
 COLLIN COUNTY, TEXAS

PREPARED FOR: POGUE ENGINEERING & DEVELOPMENT COMPANY, INC. 1512 Bray Central Drive, Suite 100 McKinney, Texas 75070	Westwood		PREPARED	04-25-2016
			SURVEYED	04-15-2016
			SCALE:	1" = 30'
			W NUMBER	R0008111.01
		DRAWN BY:	RLG	
		CHECKED BY:	RPP	