

AG

PD

C

COLLIN MCKINNEY

MCKINNEY-RANCH

Subject Property

PD

PD

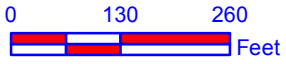
PD

SH 121

US 75 NB TO SRT SB  
SAM RAYBURN

US 75 SB TO SRT SB

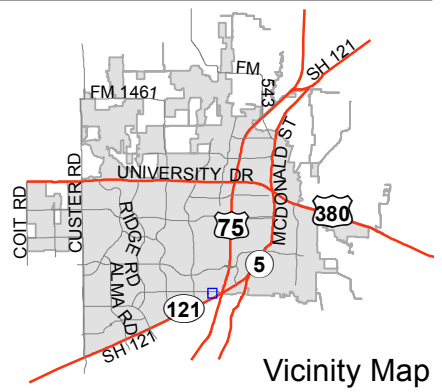
SAM RAYBURN



# Notification Map

Case: 14-260SP

--- 200' Notification Buffer



Vicinity Map



RG-18

AG

PD

C

COLLIN MCKINNEY

MCKINNEY-RANCH

Subject Property

PD

PD

PD

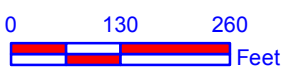
SH 121

US 75 NB TO SRT SB

SAM RAYBURN

SAM RAYBURN

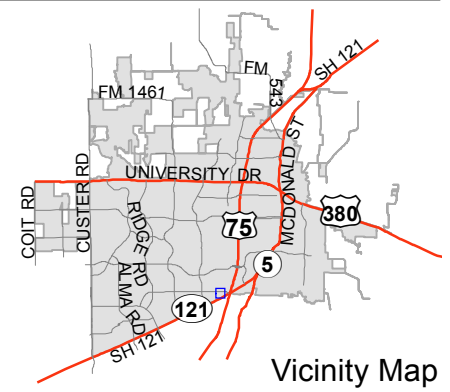
US 75 SB TO SRT SB



# Notification Map

Case: 14-260SP

--- 200' Notification Buffer



Vicinity Map

Path: S:\MCKGIS\notification\Projects\2014\14-260SP.mxd

DISCLAIMER: This map and information contained in it were developed exclusively for use by the City of McKinney. Any use or reliance on this map by anyone else is at that party's risk and without liability to the City of McKinney, its officials or employees for any discrepancies, errors, or variances which may exist.