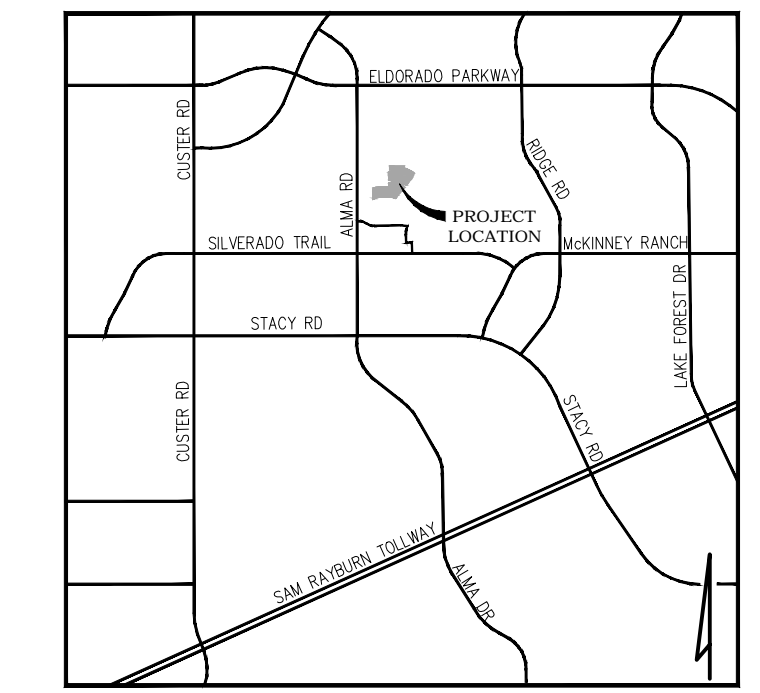
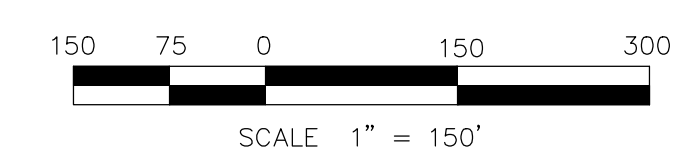
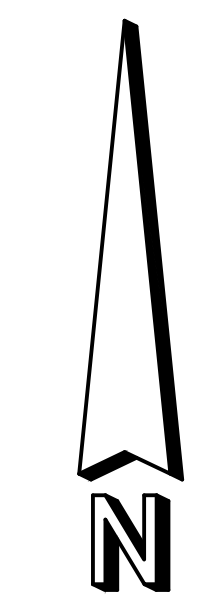




CITY OF MCKINNEY PARK
 BLOCK A, LOT 1R
 CABINET P, PAGE 617, P.R.C.C.T.
 ZONED: PD-97-06-036
 USE: CITY PARK



VICINITY MAP
 N.T.S.



CASE 14-167-Z
 GENERAL DEVELOPMENT PLAN

STONE HOLLOW PHASE V

53 SINGLE FAMILY LOTS
 13.10 ACRES
 IN THE GEORGE HERNDON SURVEY,
 ABSTRACT 390
 CITY OF MCKINNEY, TEXAS

SUBMITTED: 7-25-2014

OWNER:
 STANDARD PACIFIC OF TEXAS, INC.
 909 LAKE CAROLYN PARKWAY, SUITE 940
 IRVING, TEXAS 75039
 972-590-2430

APPLICANT:

J. VOLK consulting
 800 East Campbell Road, Suite 120 | Richardson, TX 75081
 972.201.3100 (office) | 972.201.3099 (fax)
 TPBE No. F-11962

RECEIVED
 By Planning Department at 9:31 am, Jul 25, 2014