

# Land Use and Tax Base Summary for Module 30

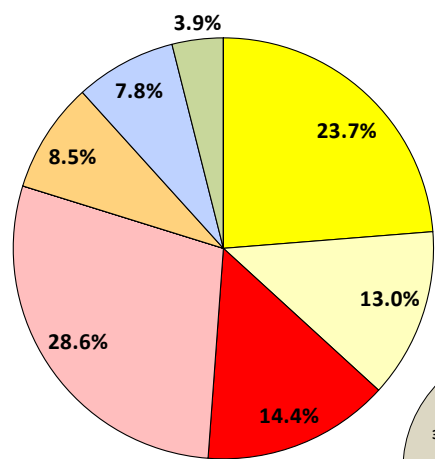
## 14-166Z Rezoning Request

### Land Use Summary

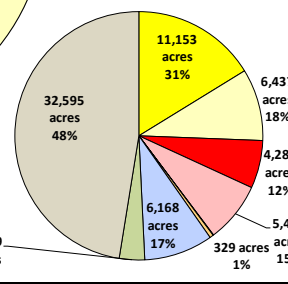
Based on information obtained from the Collin Central Appraisal District's certified tax roll in conjunction with approved zoning requests (for parcels currently undeveloped), below is a summary of existing and anticipated land uses in this module as of January 2014.

	Acres
Residential	782.5
Vacant Residential	429.7
<b>Total Residential</b>	<b>1212.2 (36.7%)</b>
Non-Residential	474.6
Vacant Non-Residential	943.8
<b>Total Non-Residential</b>	<b>1418.4 (43%)</b>
Mixed-Use	0.0
Vacant Mixed-Use	280.1
<b>Total Mixed-Use<sup>1</sup></b>	<b>280.1 (8.4%)</b>
Institutional (non-taxable)	256.2
<b>Total Institutional (non-taxable)</b>	<b>256.2 (7.7%)</b>
Agricultural/Undetermined	129.8
<b>Total Agricultural/Undetermined<sup>2</sup></b>	<b>129.8 (3.9%)</b>
<b>Total Acres (city limits only)</b>	<b>3296.7 (100%)</b>
Extraterritorial Jurisdiction	0.0
<b>Total Extraterritorial Jurisdiction<sup>3</sup></b>	<b>0 (0%)</b>
<b>Total Acres</b>	<b>3296.7</b>

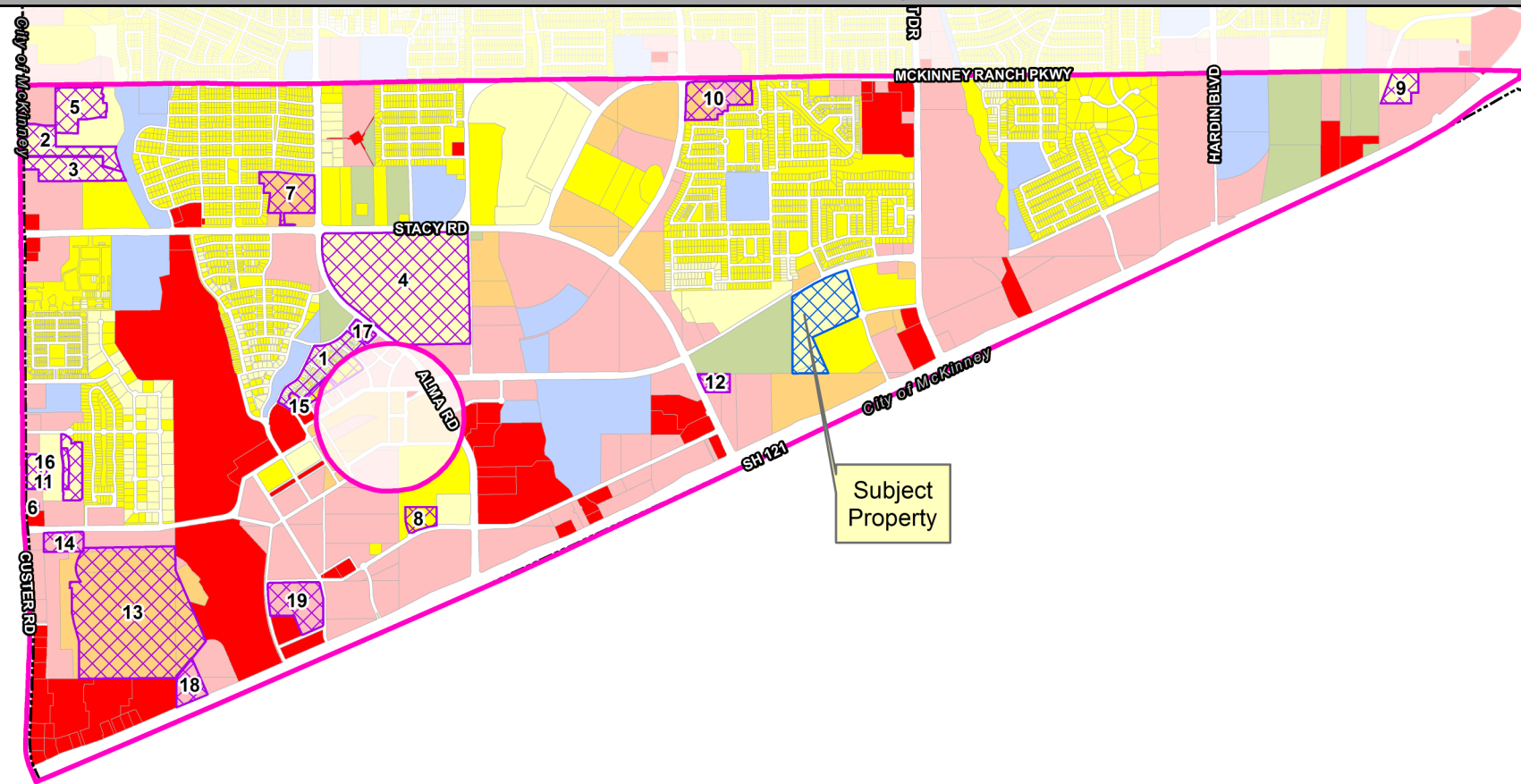
### Module 30



### Citywide and ETJ

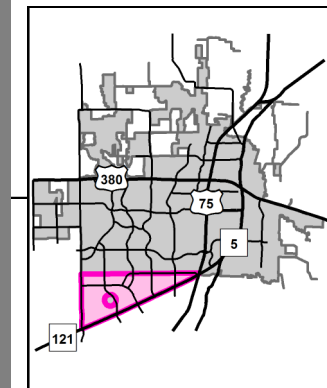


### Module 30 Map



### Approved Projects Impacting Land Use or Tax Base (2014, 2015)<sup>4</sup>

Map ID	Case Number	Project	Project Description	Acres
1	14-013Z	Cooper Life Southbrook	Rezone fewer than 24 acres (generally from residential to residential and commercial)	23.12
2	14-021SP	Davis Development Custer Road	Site plan for a multi-family residence development	12.99
3	14-022SP	Davis Development Custer Road	Site plan for a multi-family residence development	14.50
4	14-076Z	Stacy Crossing	Rezone fewer than 102 acres (generally from agricultural to residential and mixed-uses)	101.28
5	14-077RP	Creekside at Craig Ranch, Phase One	Record plat for 78 single family residential lots and 2 common areas	13.57
6	14-099SP	Custom Dental	Site plan for medical office	0.62
7	14-109RP	Craig Ranch North Addition	Record plat for 74 single family residential lots and 5 common areas	14.69
8	14-134SP	Parkside at Craig Ranch, Phase II	Site plan for multi-family development	5.03
9	14-141SP	Millennium II	Site plan for a multi-family development	6.74
10	14-171Z	McKinney Ranch Parkway	Rezone fewer than 16 acres (generally from residential and commercial to residential)	15.44
11	14-209RP	The Fairways at Craig Ranch	Record plat for 91 single family residential lots	13.67
12	14-224SP	Public Storage	Site Plan for a mini-warehouse storage facility	3.70
13	14-225RP	Southern Hills @ Craig Ranch	Record Plat for 209 family residential lots and 13 common areas	107.66
14	14-236SP	Craig Ranch Office Park	Site plan for office buildings	5.60
15	14-247RP	Cooper Life at Craig Ranch, Phase 2	Record plat for 24 single family residential lots and 5 common areas	7.00
16	14-298RP	The Fairways at Craig Ranch, Phase 2	Record plat for 23 single family residential lots	2.77
17	14-301RP	Cooper Life @ Craig Ranch, Phase 3	Record plat for Lots 1-9, Block P	2.20
18	14-319SP	MovieHouse and Eatery	Site plan for a movie theater	6.74
19	14-353SP	McKinney Corporate Center Ph 1B	Site plan for a parking garage	16.01

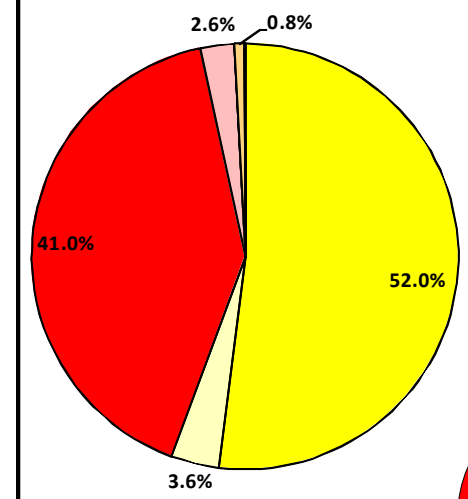


### Tax Base Summary<sup>5</sup>

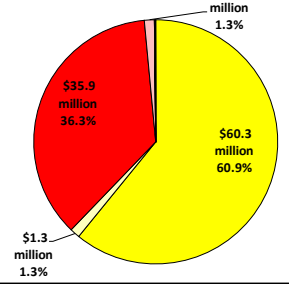
Based on the existing land uses in this module, below is a summary of the estimated tax revenues as of January 2014. These revenues are aggregated from Collin Central Appraisal District (for Ad Valorem taxes) and from the Texas Comptroller of Public Accounts (for Sales and Use taxes).

Land Use	Ad Valorem	Sales Tax	Total
Residential	\$ 5,378,573	\$ -	\$ 5,378,573
Non-Residential	\$ 1,321,519	\$ 2,920,730	\$ 4,242,250
Mixed-Use	\$ -	\$ -	\$ -
<b>Tax Revenue from Developed Land</b>	<b>\$ 6,700,092</b>	<b>\$ 2,920,730</b>	<b>\$ 9,620,823</b>
Vacant Residential	\$ 373,519	\$ -	\$ 373,519
Vacant Non-Residential	\$ 270,622	\$ -	\$ 270,622
Vacant Mixed-Use	\$ 79,478	\$ -	\$ 79,478
Agricultural/Undetermined	\$ 1,368	\$ -	\$ 1,368
<b>Tax Revenue from Undeveloped Land</b>	<b>\$ 724,987</b>	<b>\$ -</b>	<b>\$ 724,987</b>
<b>Grand Total (city limits only)</b>	<b>\$ 7,425,080</b>	<b>\$ 2,920,730</b>	<b>\$ 10,345,810</b>

### Module 30



### Citywide



1. Mixed-Use land uses reflect those parcels for which zoning allows for residential and/or non-residential horizontal or vertically-integrated uses.  
 2. Agricultural/Undetermined land uses reflect those parcels with agricultural zoning for which no future use is currently defined.  
 3. Properties located in the ETJ are not included in the Land Use Summary and the Tax Base Summary because they fall outside of the city's land use and taxing jurisdiction.  
 4. Zoning, site plan and record plat cases approved after the certified tax roll of January 1, 2014 and change land use and/or vacancy status. These cases are not included in the Land Use Summary or the Tax Base Summary.  
 5. Institutional (non-taxable) properties are not included in the Tax Base Summary because these properties do not generate taxes. Estimated tax revenues do not include any property exemptions, delinquencies, etc. and; therefore, may not reflect actual collection amounts.

DISCLAIMER: This map and information contained in it were developed exclusively for use by the City of McKinney. Any use or reliance on this map by anyone else is at that party's risk and without liability to the City of McKinney, its officials or employees for any discrepancies, errors or variances which may exist.