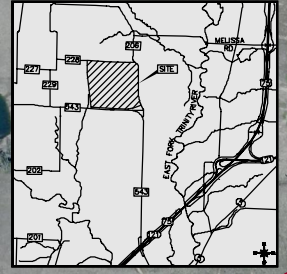


GRAPHIC SCALE 600'



VICINITY MAP

CR 206

CR 228

FUTURE TRINITY FALLS PARKWAY

CONSTRUCTION METER #2

FUTURE 24" WEST FEED

FUTURE ELEVATED STORAGE TANK

CONSTRUCTION METER #1

FM 543

CONNECTION TO 10" WATER (PRIMARY WITH MASTER METER)

CONNECTION TO 10" WATER (EMERGENCY ONLY)

EXISTING 6" LINE




EXISTING 10" LINE

FUTURE 30" EAST FEED

EXISTING 10" LINE

EXISTING 6" LINE

F.M. 543

-  TRINITY FALLS BOUNDARY
-  EXISTING NCWSC WATERLINE
-  PROPOSED TRINITY FALLS WATERLINES

Plotted By: rauroch, mario Date: December 05, 2013 10:52:15am File Path: \\p016\p016\Drawings\Trinity Falls\Drawings\Trinity Falls\Trinity Falls\Water Connection Options.dwg
This document, together with the concepts and designs presented herein, is intended only for the specific purpose and client for which it was prepared. Review of and/or preparation of this document without written authorization and approval by Trinity Falls and Associates, Inc. shall be without liability to Trinity Falls and Associates, Inc.

EXHIBIT "C"

