

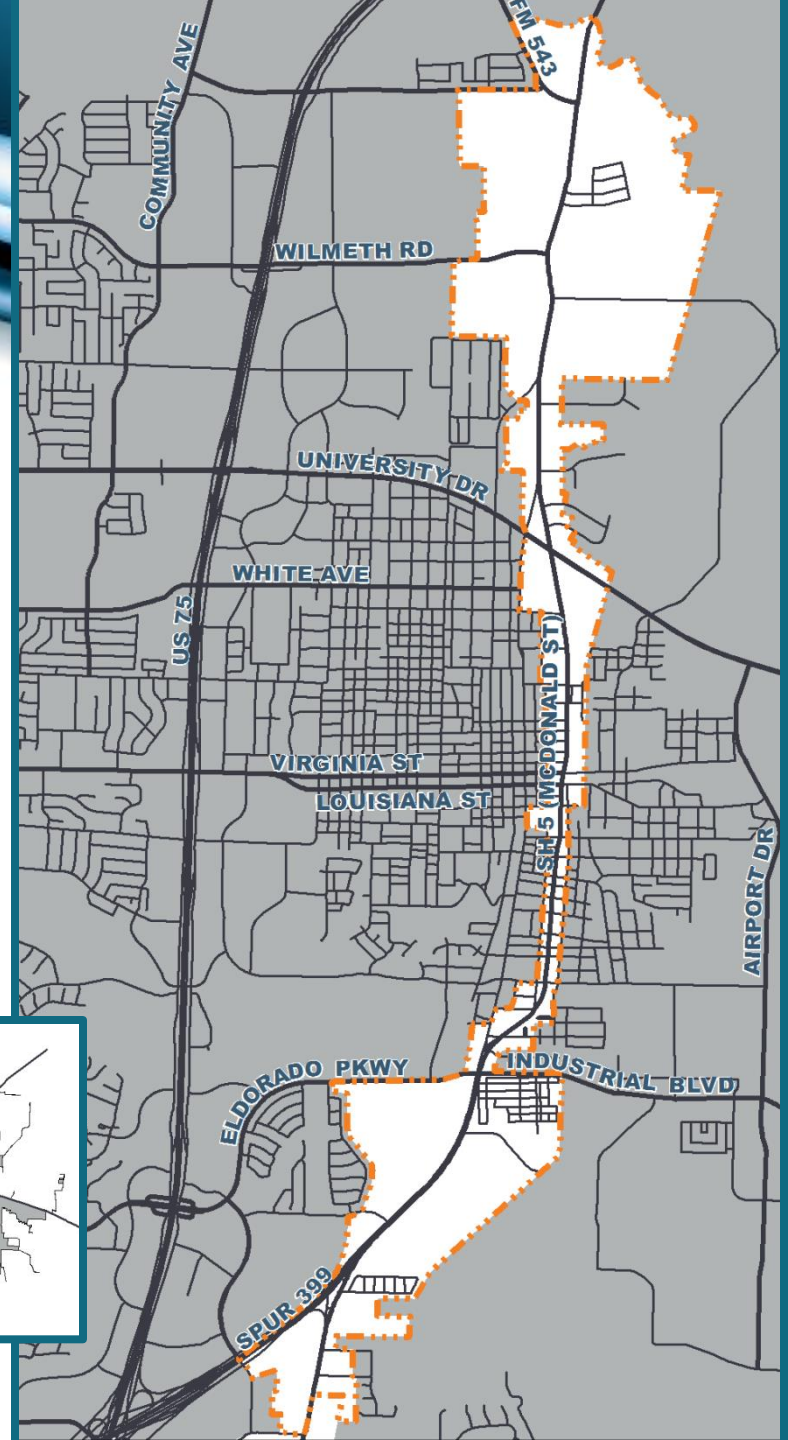
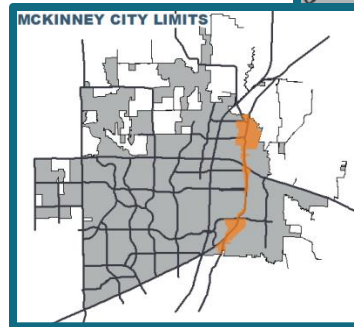
Case No. 14-146M

**Consider/Discuss/Act on a Resolution Adopting the
State Highway 5 Corridor Context Sensitive Master Plan**



SH 5 Corridor Master Plan: Study Area

Approximately six miles of SH 5 through McKinney as it extends generally from the southern city limits to the northern city limits



Public Outreach

Stakeholder
Public
Workshops

PRIDE Neighborhoods
Input Session

Coordination Meeting TxDOT

Feb 2013

May 4, 2013

June 5, 2013

June 6, 2013

July 29, 2013

Aug 30, 2013

April 2, 2014

Consultant Kick-Off

Trinity Heights
Input Session

City Council /
P&Z Commission Work Session

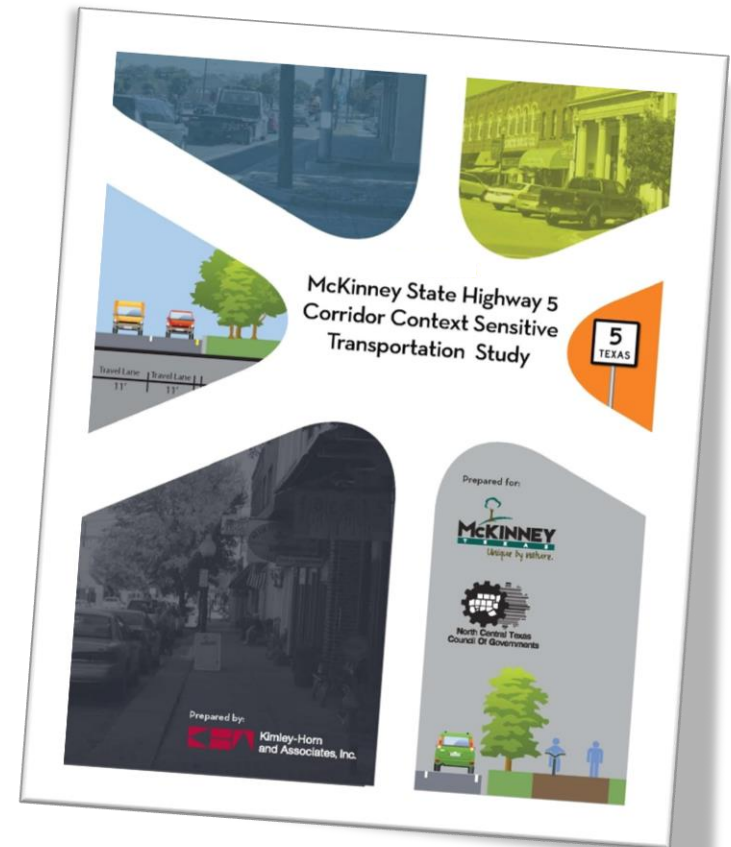
Public Open House



State Highway 5 Master Plan

Create a vision to renew and revitalize the corridor and its adjoining properties.

The Master Plan will set the groundwork for incremental change that will, over the long-term, transform the corridor into a thriving, context sensitive thoroughfare.



What's Included in the Master Plan?

Chapter 1: Introduction

Outline goals of the initiative and history of corridor

Chapter 2: Preliminary Analysis

Summary of existing physical characteristics of the corridor, including land uses and traffic characteristics. Provides a snapshot as to how the corridor currently functions from a vehicular mobility and land use standpoint.

Chapter 3: Public Involvement Process

Summary of the public involvement process and results of the study

Chapter 4: Conceptual Plan

Details the technical aspects of the vision, including design parameters, recommended design alternatives, and ultimate functionality of the corridor.

Chapter 5: Interagency Coordination

Process of coordinating with City, TxDOT, NCTCOG, and FHWA

Chapter 6: Planning for Implementation

What are the potential implementation strategies for realizing the vision along SH 5? What is an action plan that could realize the vision?

