

# Land Use and Tax Base Summary for Module 42

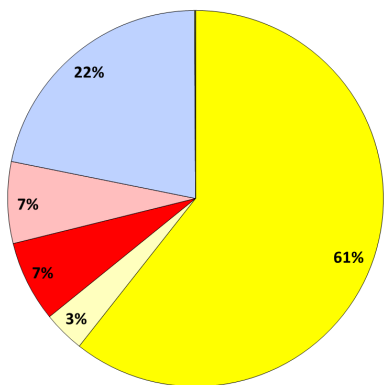
ZONE2018-0122 Rezone

## Land Use Summary

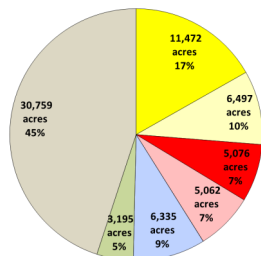
Below is a summary of existing and anticipated land uses for this module as of January 2018 based on information obtained from the Collin Central Appraisal District's certified tax roll in conjunction with approved zoning requests (for parcels currently undeveloped).

	Acres
Residential	585.1
Vacant Residential	34.3
<b>Total Residential</b>	<b>619.4 (64.1%)</b>
Non-Residential	67.2
Vacant Non-Residential	67.7
<b>Total Non-Residential</b>	<b>134.9 (13.9%)</b>
Mixed-Use	0.0
Vacant Mixed-Use	0.0
<b>Total Mixed-Use <sup>1</sup></b>	<b>0 (0%)</b>
Institutional (non-taxable)	209.9
<b>Total Institutional (non-taxable)</b>	<b>209.8 (21.7%)</b>
Agricultural/Undetermined	0.9
<b>Total Agricultural/Undetermined <sup>2</sup></b>	<b>0.9 (0%)</b>
<b>Total Acres (city limits only)</b>	<b>965.1 (100%)</b>
Extraterritorial Jurisdiction (ETJ)	0.0
<b>Total Extraterritorial Jurisdiction <sup>3</sup></b>	<b>0.0 (0%)</b>
<b>Total Acres</b>	<b>965.1</b>

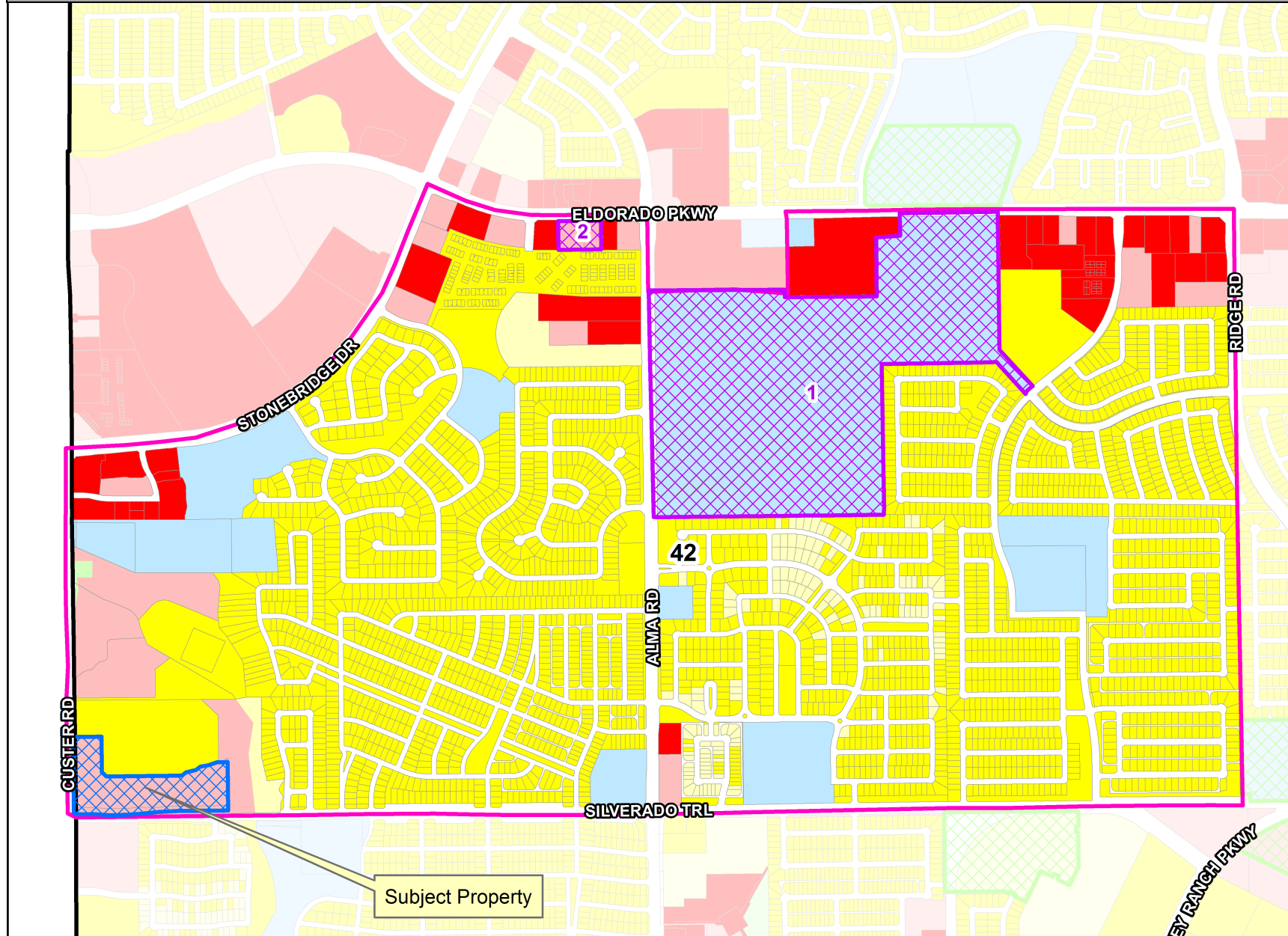
### Module 42



### Citywide and ETJ

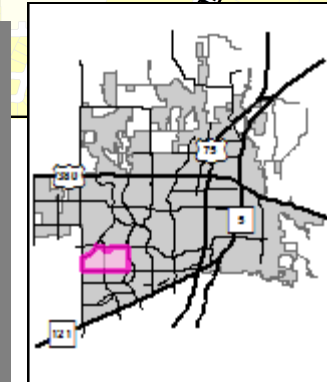


## Module 42 Map



Approved Projects Impacting Land Use or Tax Base (2017, 2018) <sup>4</sup>

Map ID	Case Number	Project Description	Acres
1	18-0052SP	Site plan for an extension of a library	131.1371
2	18-0161RP	Record Plat to adjust lots for proposed Medical Office Bldg construction	2.311686

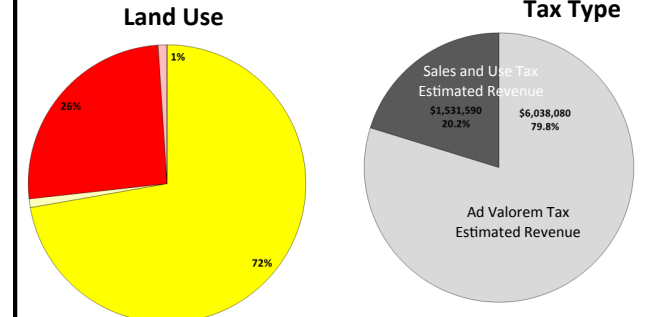


## Tax Base Summary<sup>5</sup>

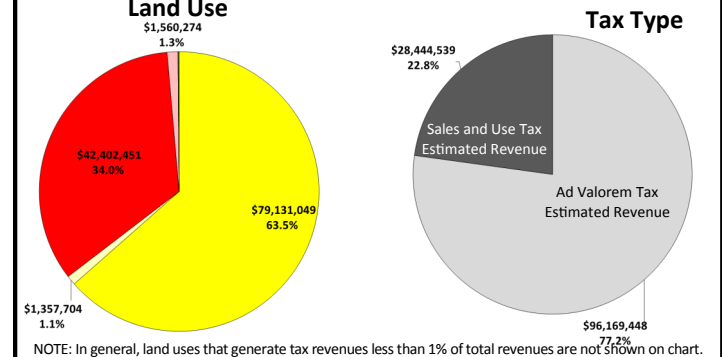
Based on the existing land uses in this module, below is a summary of the estimated tax revenues as of January 2018. These revenues are aggregated from Collin Central Appraisal District (for Ad Valorem taxes) and from the Texas Comptroller

Land Use	Ad Valorem	Sales Tax	Total
Residential	\$ 5,467,879	\$ -	\$ 5,467,879
Non-Residential	\$ 415,283	\$ 1,531,590	\$ 1,946,873
Mixed-Use	\$ -	\$ -	\$ -
<b>Tax Revenue from Developed Land Uses</b>	<b>\$ 5,883,162</b>	<b>\$ 1,531,590</b>	<b>\$ 7,414,752</b>
Vacant Residential	\$ 76,729	\$ -	\$ 76,729
Vacant Non-Residential	\$ 78,188	\$ -	\$ 78,188
Vacant Mixed-Use	\$ -	\$ -	\$ -
Agricultural/Undetermined	\$ 1	\$ -	\$ 1
<b>Undeveloped Land Uses</b>	<b>\$ 154,918</b>	<b>\$ -</b>	<b>\$ 154,918</b>
<b>Grand Total (city limits only)</b>	<b>\$ 6,038,080</b>	<b>\$ 1,531,590</b>	<b>\$ 7,569,670</b>

### Module 42 Tax Revenues



### Citywide Tax Revenues



NOTE: In general, land uses that generate tax revenues less than 1% of total revenues are not shown on chart.

1. Mixed-Use land uses reflect those parcels for which zoning allows for residential and/or non-residential horizontal or vertically-integrated uses.  
 2. Agricultural/Undetermined land uses reflect those parcels with agricultural zoning for which no future use is currently defined.  
 3. Properties located in the ETJ are not included in the Land Use Summary and the Tax Base Summary because they fall outside of the city's land use and taxing jurisdiction.  
 4. Zoning, site plan and record plat cases approved after the certified tax roll of January 1, 2016 and change land use and/or vacancy status. These cases are not included in the Land Use Summary or the Tax Base Summary.  
 5. Institutional (non-taxable) properties are not included in the Tax Base Summary because these properties do not generate taxes. Estimated tax revenues do not include any property exemptions, delinquencies, etc. and; therefore, may not reflect actual collection amounts.

DISCLAIMER: This map and information contained in it were developed exclusively for use by the City of McKinney. Any use or reliance on this map by anyone else is at that party's risk and without liability to the City of McKinney, its officials or employees for any discrepancies, errors or variances which may exist.