


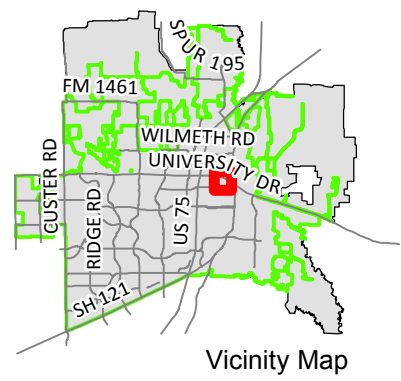


City of McKinney Location Map

Pearson Avenue and Related Drainage Improvements Waddill to Kentucky

-  STREET REHABILITATION LIMITS
-  SUBSTANDARD WASTEWATER REPLACEMENT LIMITS
-  APPROXIMATE LIMITS OF DRAINAGE IMPROVEMENTS



Vicinity Map

DISCLAIMER: This map and information contained in it were developed exclusively for use by the City of McKinney. Any use or reliance on this map by anyone else is at that party's risk and without liability to the City of McKinney, its officials or employees for any discrepancies, errors, or variances which may exist.