# LAND USE DIAGRAM

## LEGEND

### Placetypes

- Aviation
- Commercial Center
- Employment Mix
- Entertainment Center
- Estate Residential
- Historic Town Center - Downtown
- Historic Town Center - Mix
- Historic Town Center - Residential
- Manufacturing & Warehousing
- Mixed Use Center
- Neighborhood Commercial
- Professional Campus
- Rural Residential
- Suburban Living
- Transit-Ready Devleopment
- Urban Living

### Other Features

- Floodplain / Amenity Zone
- District Boundary

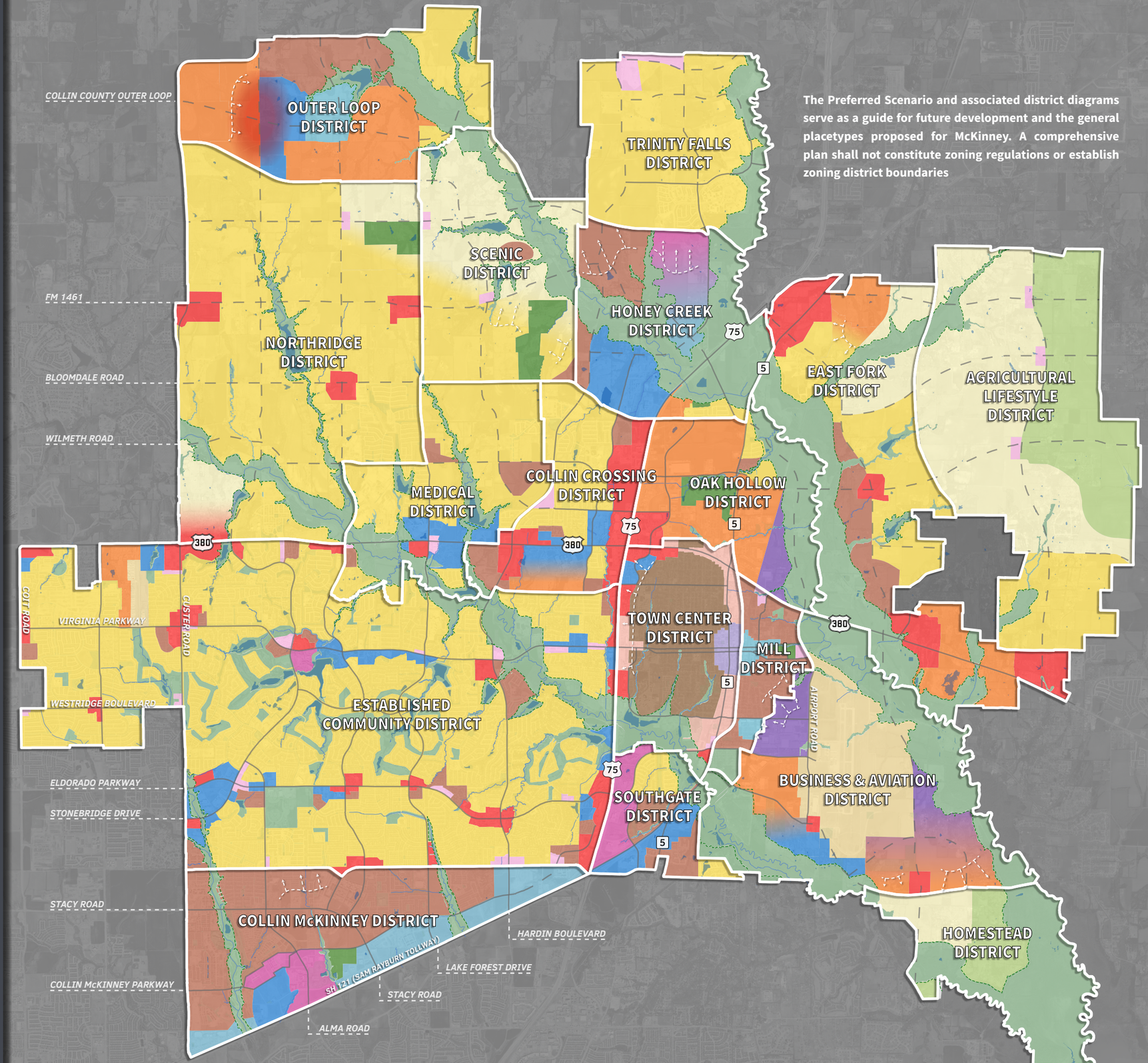


The Preferred Scenario and associated district diagrams serve as a guide for future development and the general placetypes proposed for McKinney. A comprehensive plan shall not constitute zoning regulations or establish zoning district boundaries

Version 9.16.20

# PREFERRED SCENARIO

## PLACETYPES

- Aviation (AV)
- Commercial Center (CC)
- Employment Mix (EM)
- Entertainment Center (EC)
- Estate Residential (ER)
- Historic Town Center - Downtown (HTC-D)
- Historic Town Center - Mix (HTC-M)
- Historic Town Center - Residential (HTC-R)
- Manufacturing & Warehousing (MW)
- Mixed Use Center (MU)
- Neighborhood Commercial (NC)
- Professional Campus (PC)
- Rural Residential (RR)
- Suburban Living (SL)
- Transit-Ready Devleopment (TRD)
- Urban Living (UL)

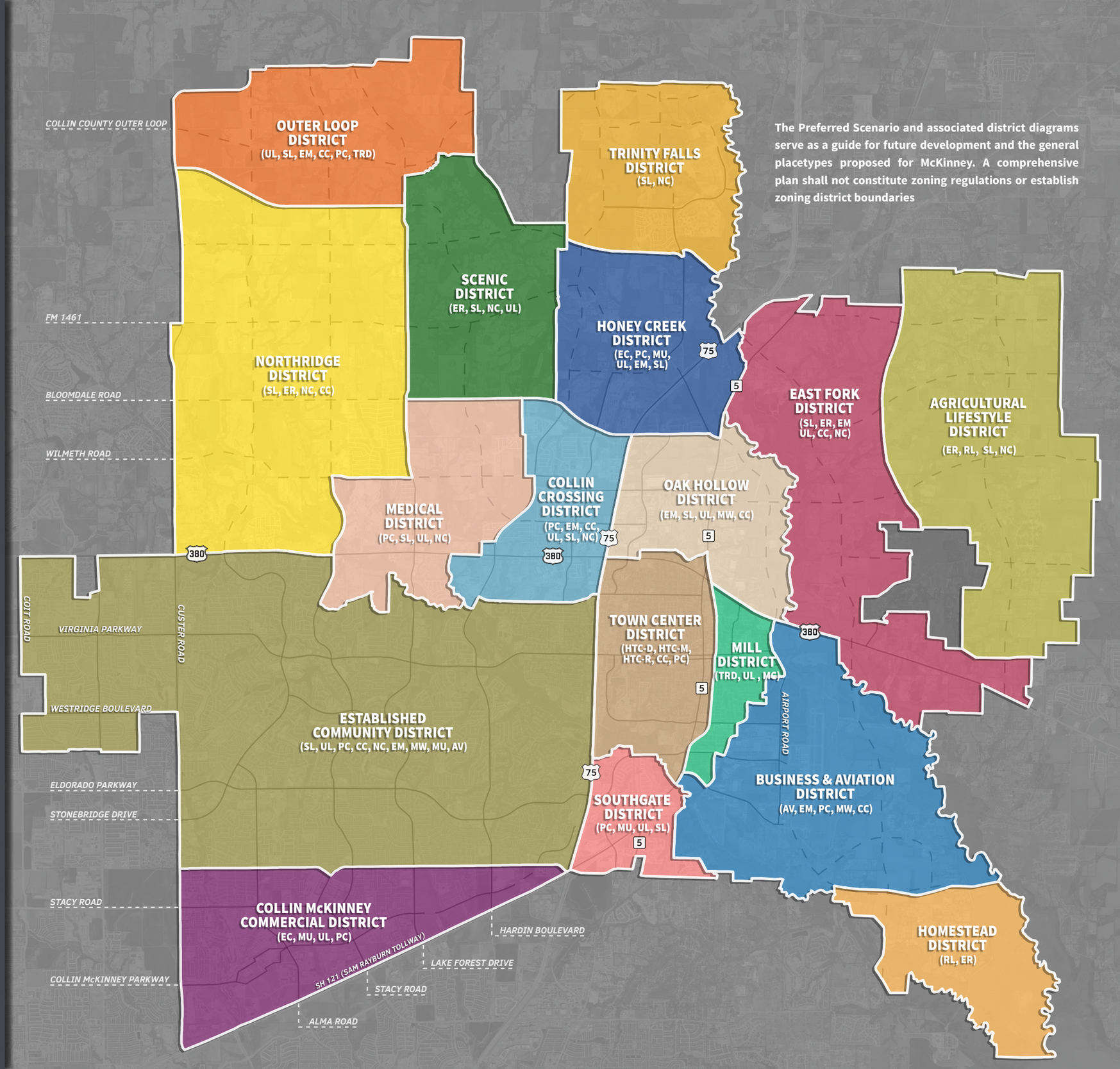


The Preferred Scenario and associated district diagrams serve as a guide for future development and the general placetypes proposed for McKinney. A comprehensive plan shall not constitute zoning regulations or establish zoning district boundaries

# MASTER
# THOROUGHFARE PLAN

## LEGEND

- Major Regional Highway/Multi-Modal
- Tollway
- Principal Arterial (130' - 6 lanes)
- Major Arterial (124' - 6 lanes)
- Greenway Arterial (140' - 6 lanes)
- Greenway Arterial (120' - 4 lanes)
- Minor Arterial (100' - 4 lanes divided)
- Minor Arterial (80' - 4 lanes undivided)
- Minor Arterial (70' - 3 lanes)
- Town Thoroughfare (2 lanes)
- Town Thoroughfare (2 lanes one way pairing)
- McKinney City Limits
- McKinney ETJ
- Other Cities
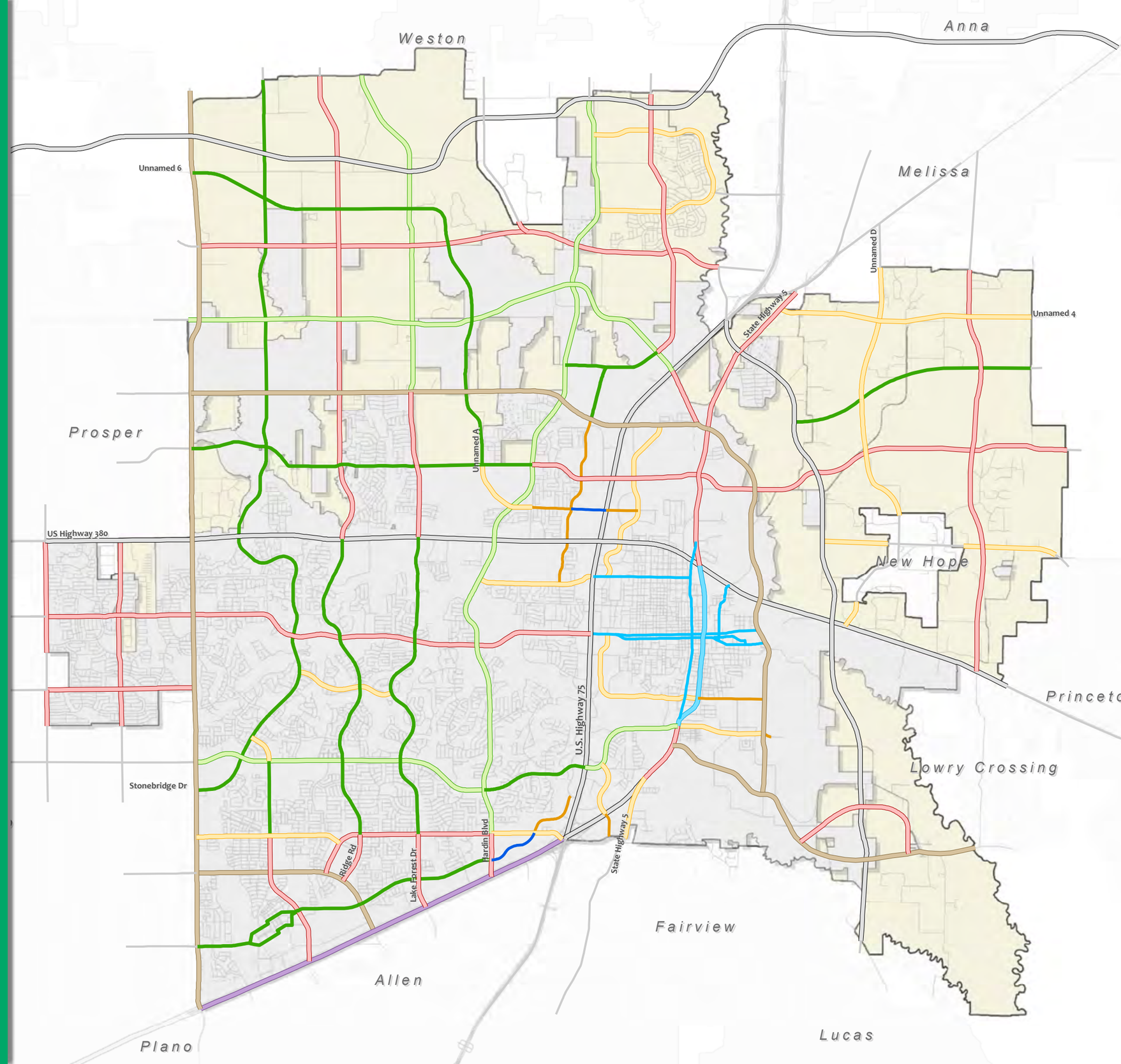
**Disclaimer: The Master Thoroughfare Plan provides generalized locations for future thoroughfares. Alignmnets may shift as roads are engineered and designed to accomodate floodplain areas and to meet sound engineering and urban planning principles. The Roadway lines shown on the plan are not precise (site specific) locations of future thoroughfares.**