
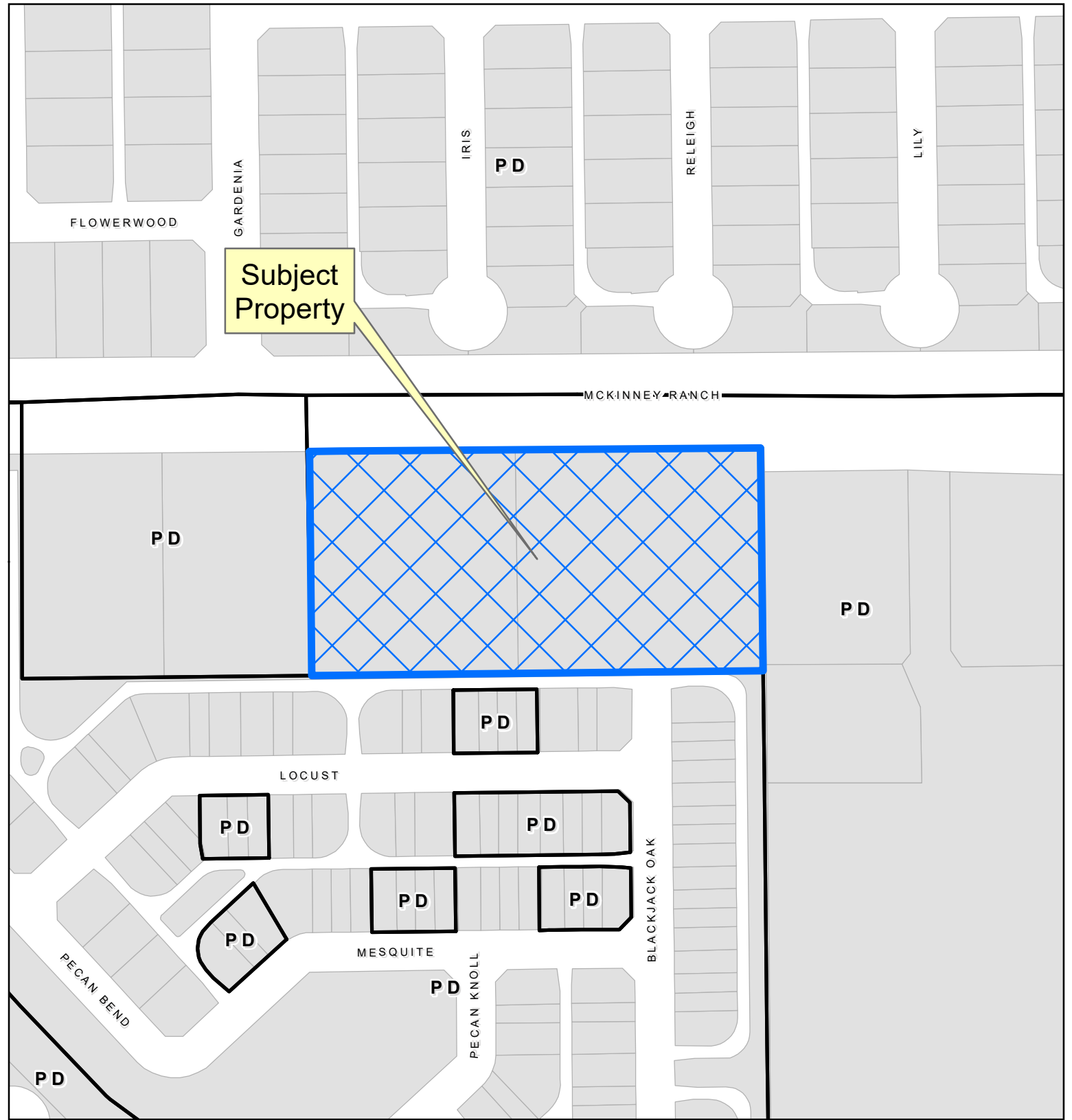


Aerial Exhibit

Chan Tract Roadway Impact Fee Reimbursement Agreement (23-024DA)



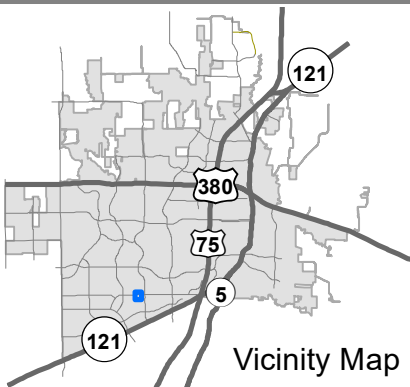

DISCLAIMER: This map and information contained in it were developed exclusively for use by the City of McKinney. Any use or reliance on this map by anyone else is at that party's risk and without liability to the City of McKinney, its officials or employees for any discrepancies, errors, or variances which may exist.



Subject Property

Location Map

Chan Tract Roadway Impact Fee Reimbursement Agreement (23-024DA)



Vicinity Map

DISCLAIMER: This map and information contained in it were developed exclusively for use by the City of McKinney. Any use or reliance on this map by anyone else is at that party's risk and without liability to the City of McKinney, its officials or employees for any discrepancies, errors, or variances which may exist.