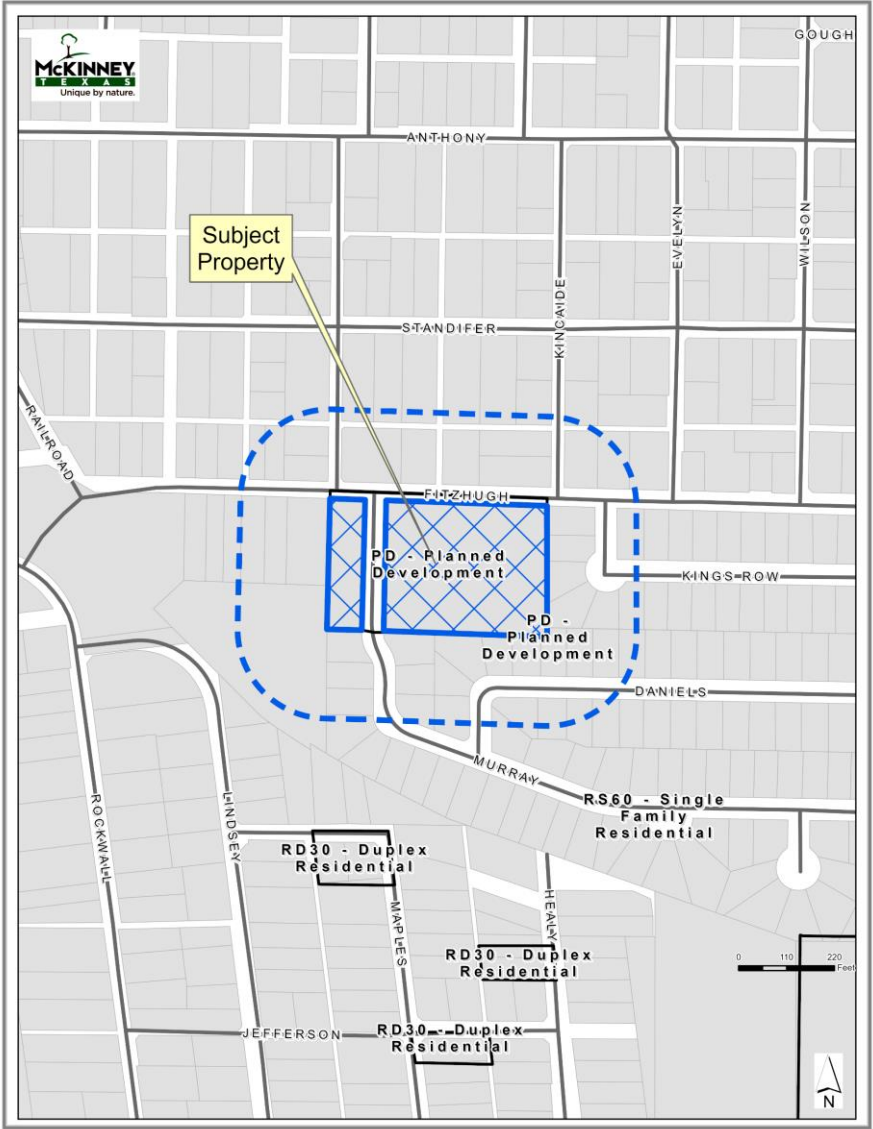


Remnant at Greenwood (Site Plan)

23-0066SP

Location Map




Aerial Exhibit



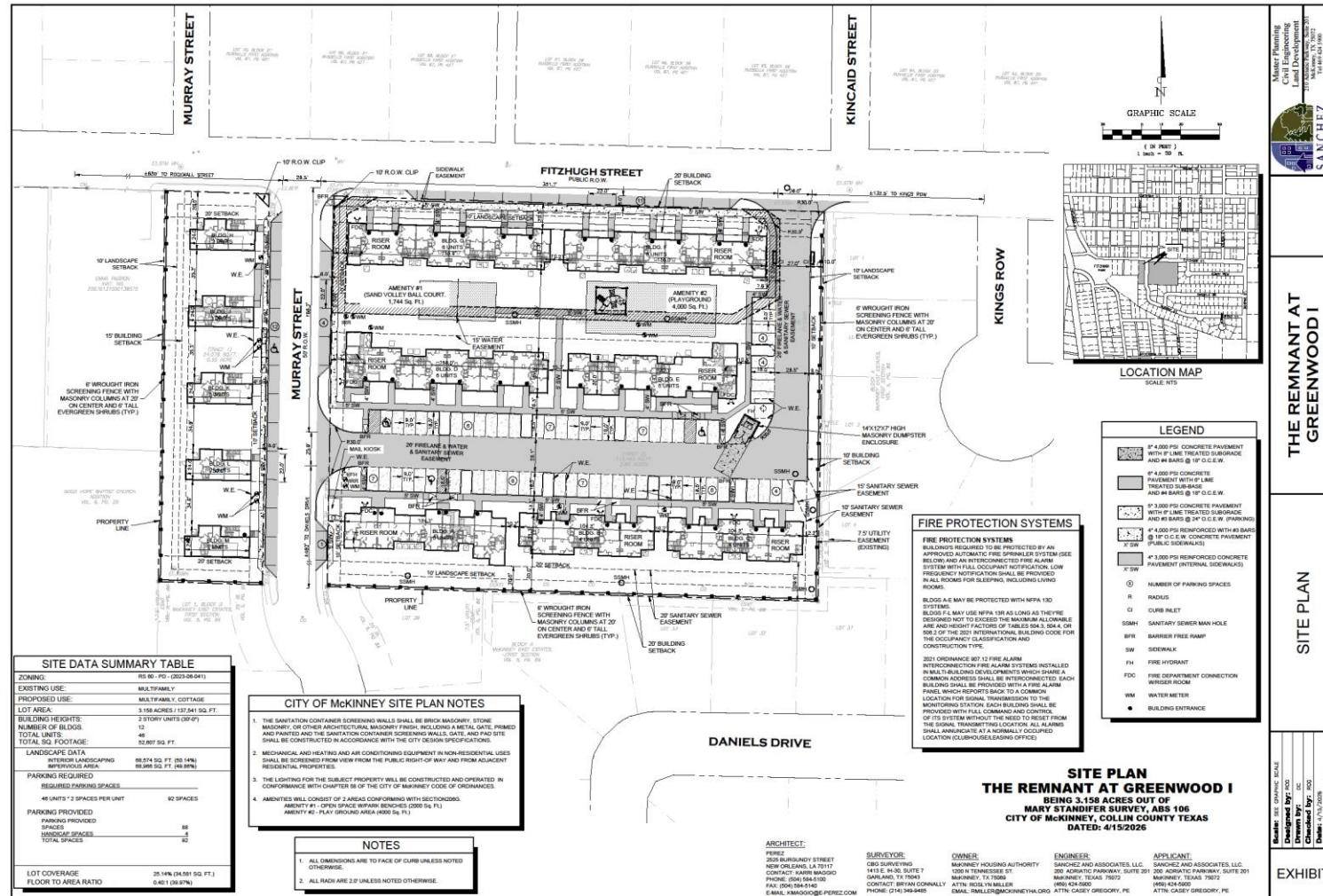
SITE2023-0066

■ City Center
■ PO - Planned Development
■ RSO - Single Family Residential
■ Other
■ City
■ Road/Carriway
■ Other Street

DISCUSSION: This map was prepared for the City of McKinney, Texas, and is intended to provide information to the public. It is not intended to be used for any other purpose. The City of McKinney, Texas, is not responsible for any errors or omissions in this map.




Site Plan



Mackey Planning
Civil Engineering
Land Development
1000 W. WILSON ST. SUITE 201
MCKINNEY, TX 75067
PH: 972.564.1000
WWW.MACKEYPLANNING.COM

SANCHEZ

THE REMNANT AT
GREENWOOD I

SITE PLAN

Scale: 1/8" = 1'-0"
Designed By: JAC
Drawn By: JAC
Checked By: JAC
Project No.: 20230003

EXHIBIT



Landscape Plan

