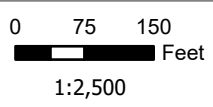
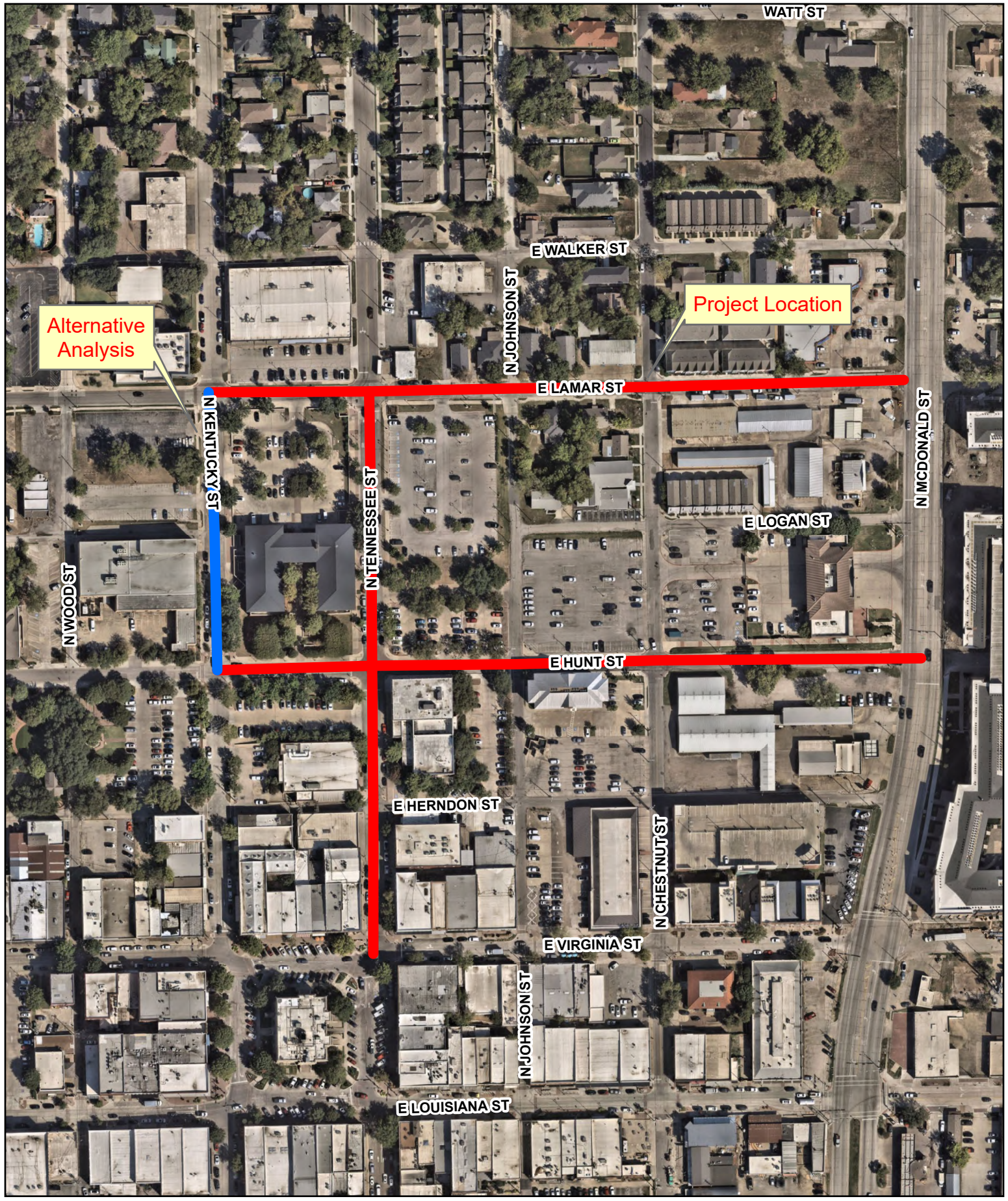


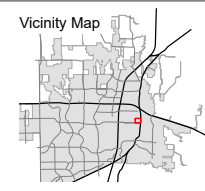
Document Path: Y:_Engineering\EngGIS\Projects\04_LocationMaps\02_CO2409\Location Map_CO2409.aprx



Legend
█ Project Location
█ Alternative Analysis

Location Map CO2409

Tennessee Street, Lamar Street, and
Hunt Street Infrastructure Improvements



Source: Engineering GIS
Date: 11/14/2024

DISCLAIMER: This map and information contained in it were developed exclusively for use by the City of McKinney. Any use or reliance on this map by anyone else is at that party's risk and without liability to the City of McKinney, its officials or employees for any discrepancies, errors, or variances which may exist.