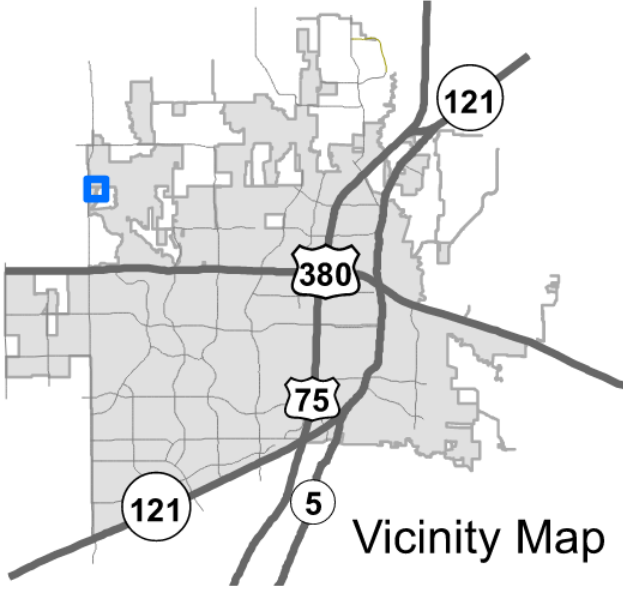
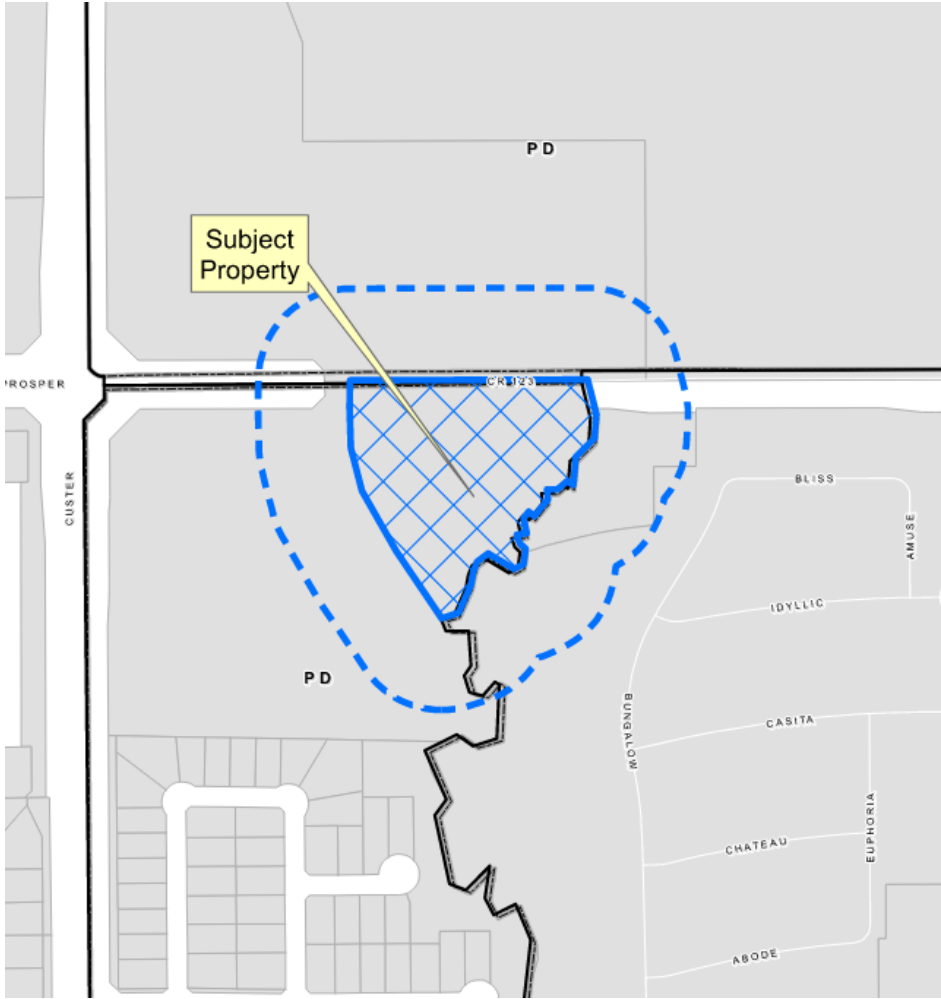


Extra Space Storage Specific Use Permit Request

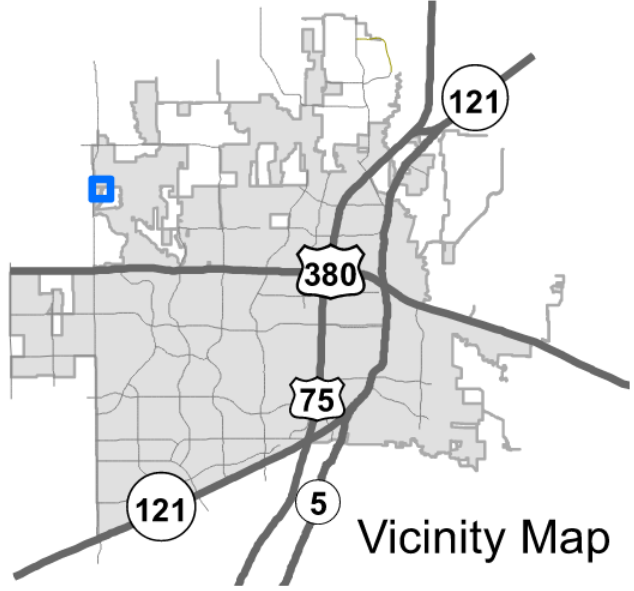
23-0005SUP

Location Map

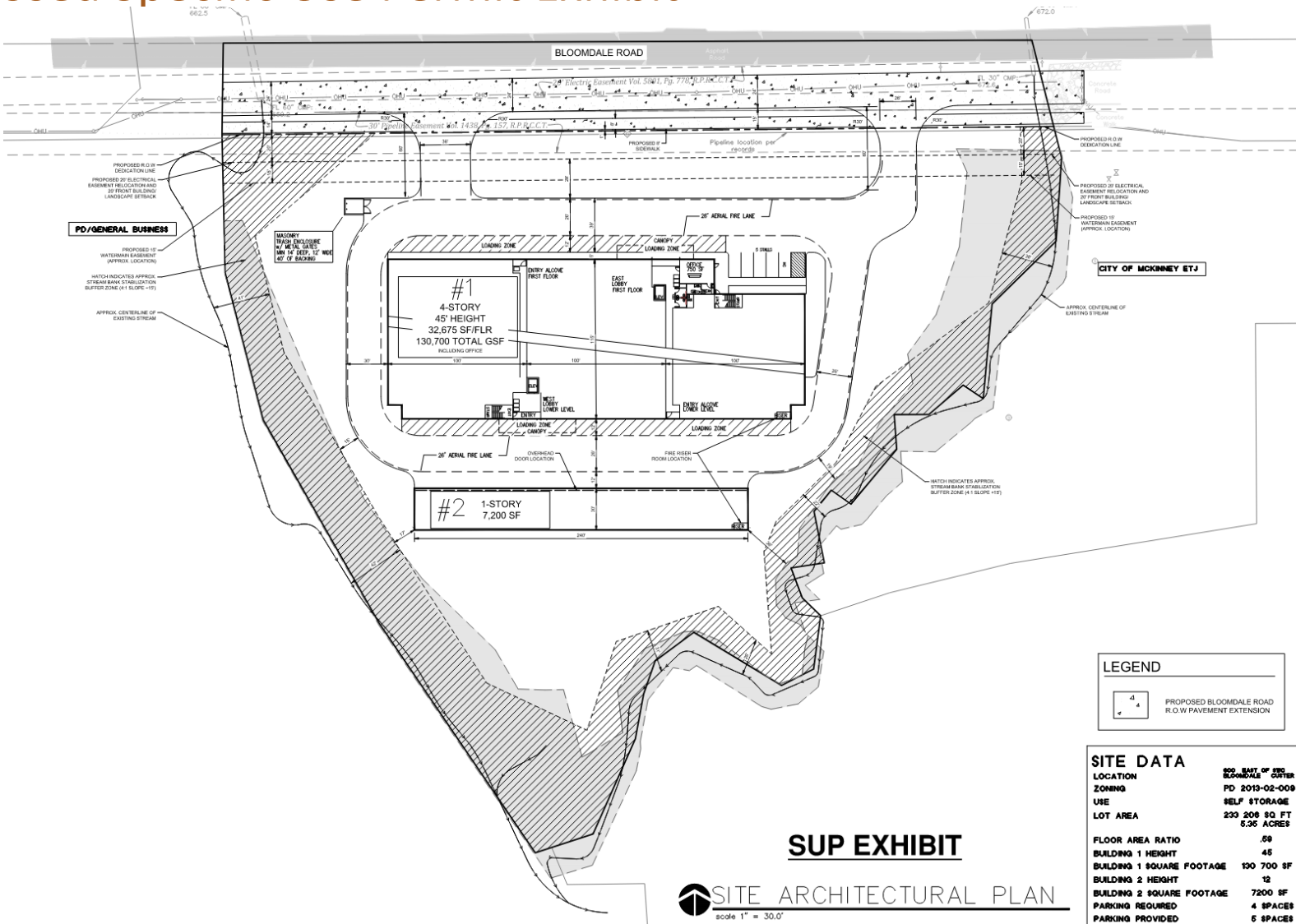


Vicinity Map

Aerial Exhibit



Proposed Specific Use Permit Exhibit



SUP EXHIBIT

SITE ARCHITECTURAL PLAN
scale 1" = 30.0'

