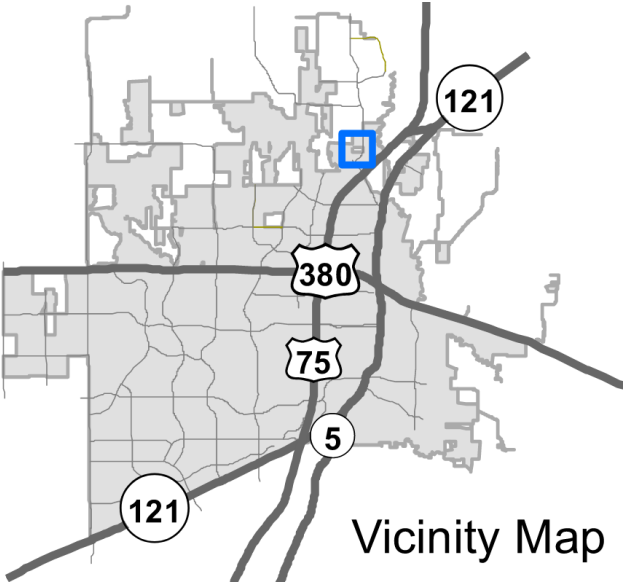
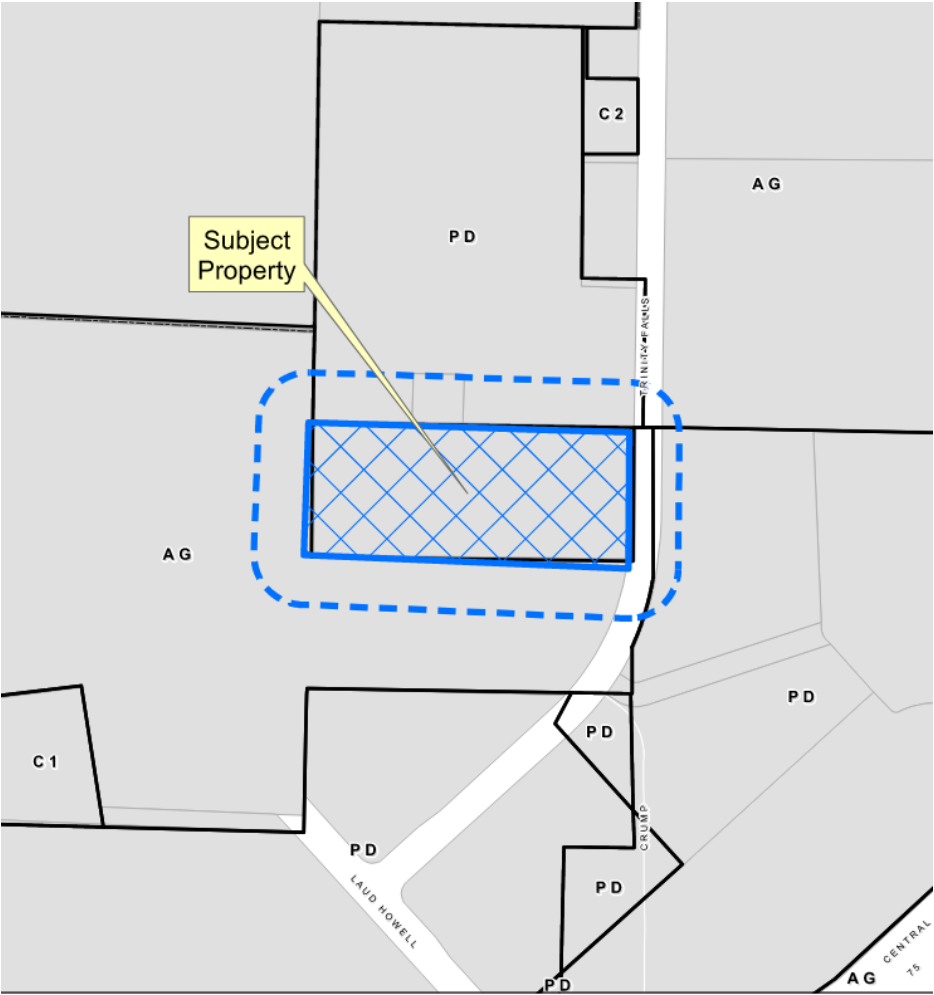


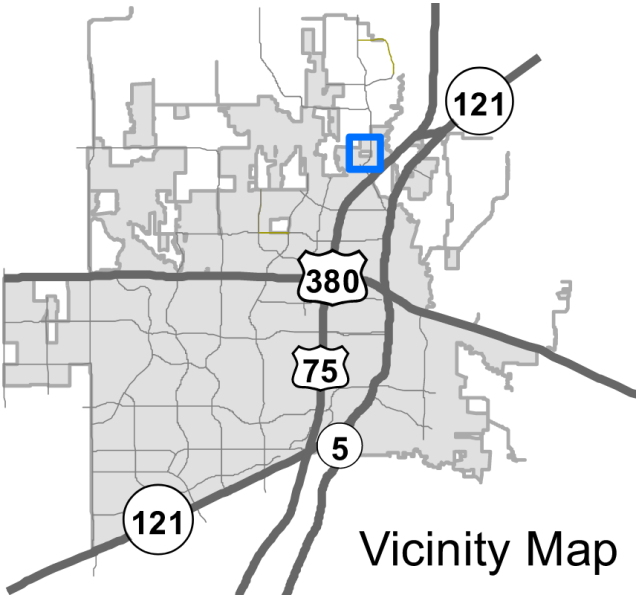
Wilson Pre-Annexation Property Annexation and Zoning

25-0004A / 25-0060Z

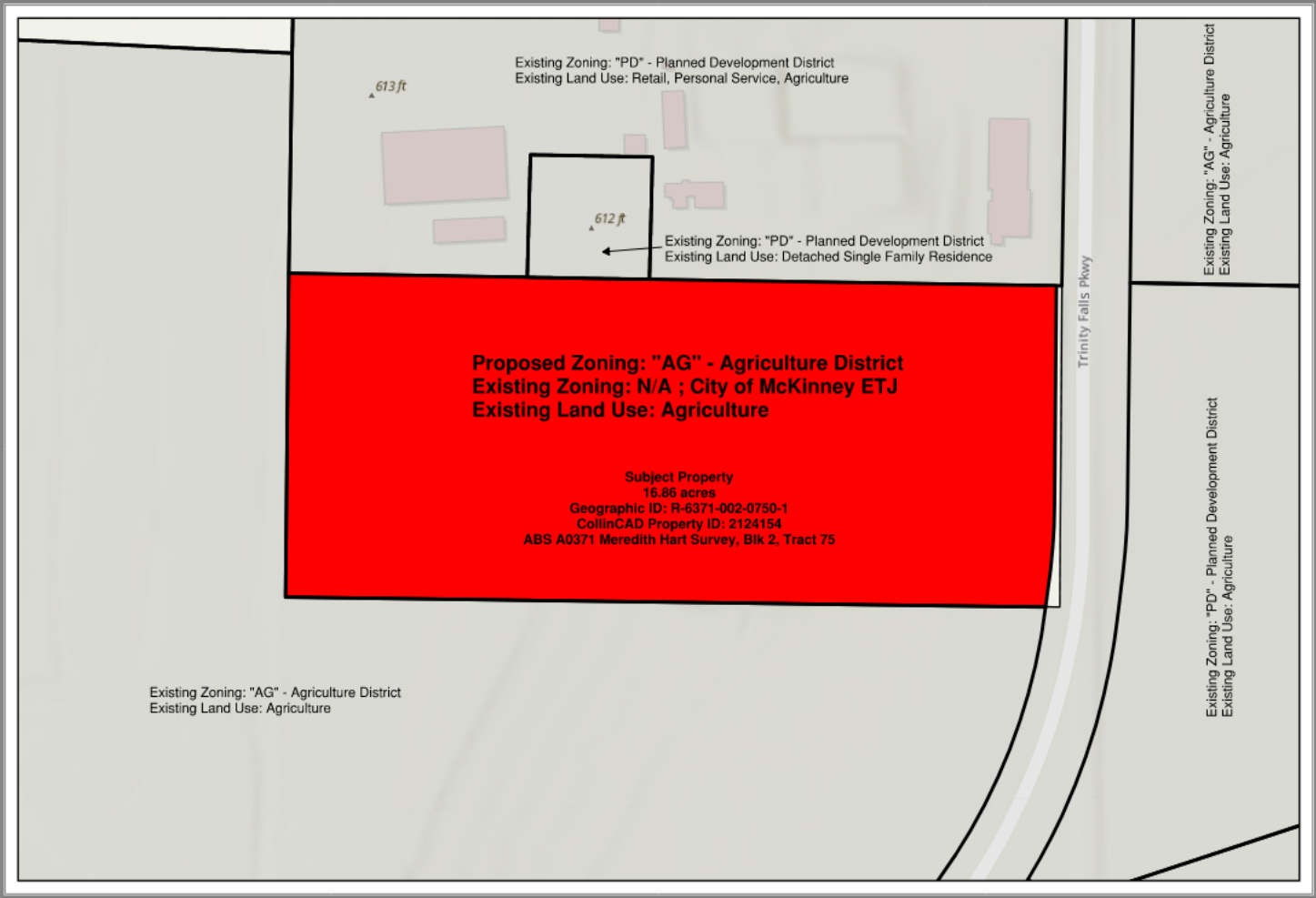
Location Map



Aerial Exhibit



Proposed Zoning Exhibit



0 100 200
Feet
1:2,500

Annex2025-0004
ZONE2025-0060

Source: City of McKinney GIS (Planning)
Date: 5/23/2025

DISCLAIMER: This map and information contained in it were developed exclusively for use by the City of McKinney. Any use or reliance on this map by anyone else is at that party's risk and without liability to the City of McKinney, its officials or employees for any discrepancies, errors, or variances which may exist.



