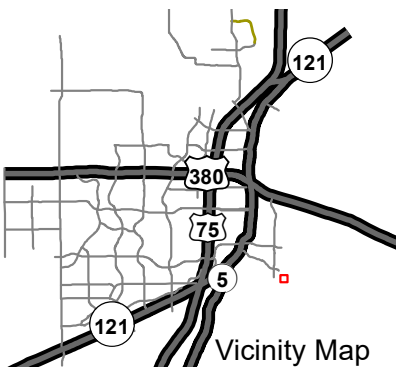




Tract I

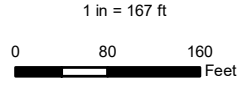
Document Path: Y:\GIS\GISWork\K\Hingrajya\MapProjects\LocationM...p\Dev_Services_Notification_Map.mxd



Vicinity Map

Location Map

Tract I



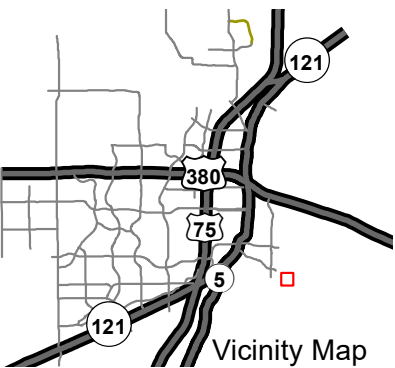
DISCLAIMER: This map an information contained in it wet developed exclusively for us by the City of McKinney. An use or reliance on this map b anyone else is at that party's ris and without liability to the City of McKinney, its officials or employe for any discrepancies, error or variances which may exis



Source: City of McKinney GIS
Date: 11/6/2023



Document Path: Y:\GIS\GISWork\K\Hingrajya\MapProjects\LocationM... p\Dev_Services_Notification_Map.mxd



Location Map

Tract II

Source: City of McKinney GIS
Date: 11/6/2023



1 in = 293 ft
0 140 280 Feet

DISCLAIMER: This map an information contained in it wet developed exclusively for us by the City of McKinney. An use or reliance on this map b anyone else is at that party's ris and without liability to the City of McKinney, its officials or employee for any discrepancies, error or variances which may exis



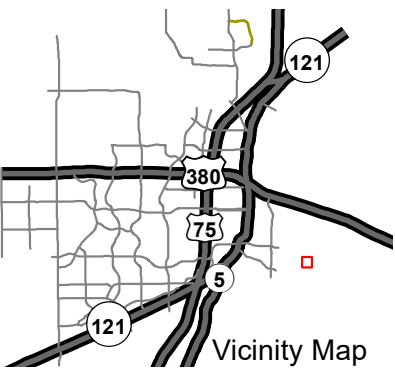


Tract III

FM 546

ALMETA LN

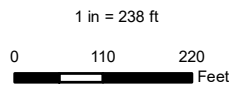
CR 722



Vicinity Map

Location Map

Tract III



Source: City of McKinney GIS
Date: 11/8/2023

DISCLAIMER: This map an information contained in it wet developed exclusively for us by the City of McKinney. An use or reliance on this map b anyone else is at that party's ris and without liability to the City McKinney, its officials or employe for any discrepancies, error or variances which may exis

