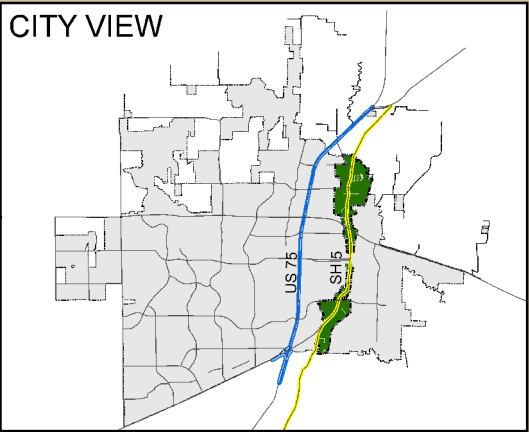


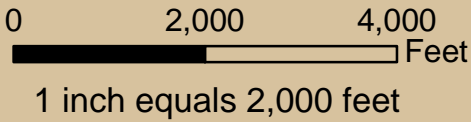
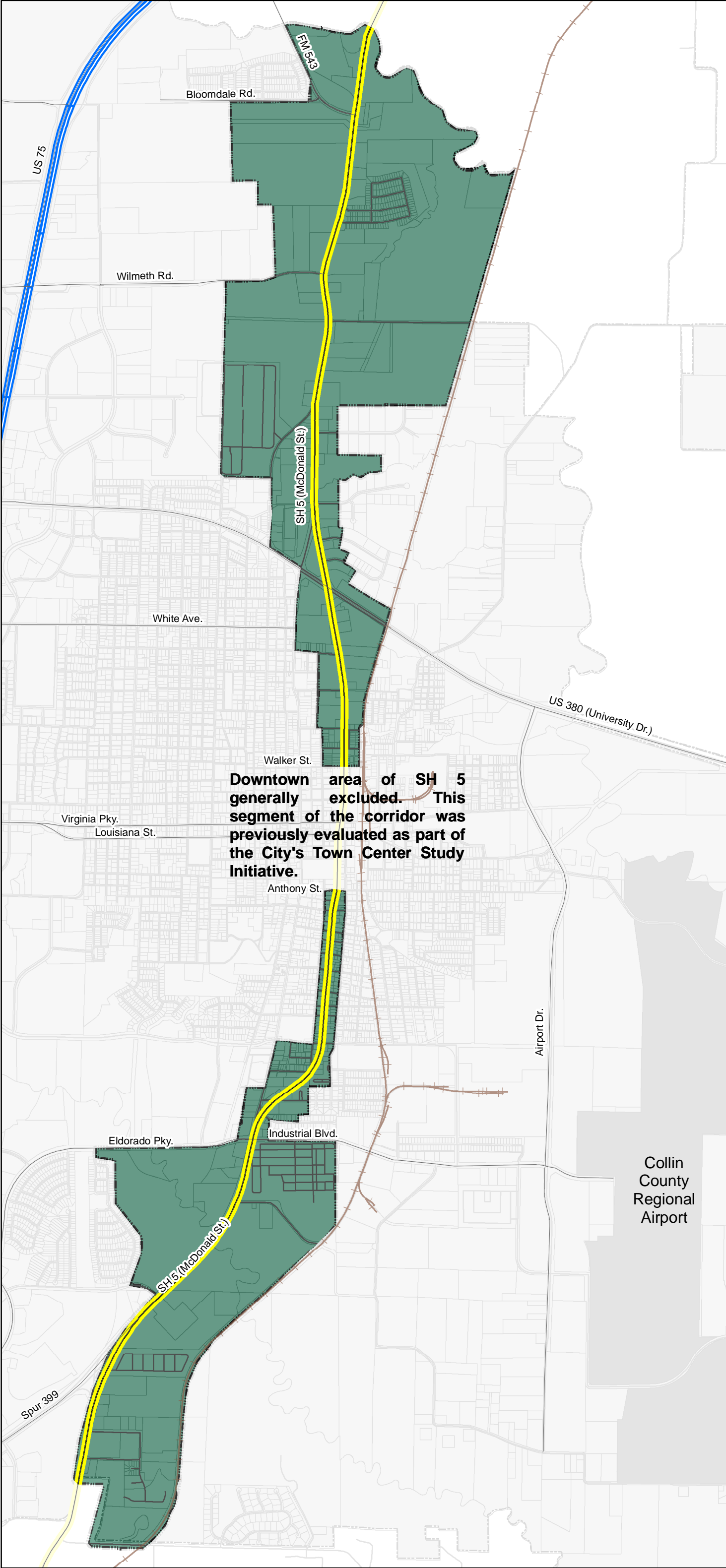


Map No. II - 1
State Highway 5 Study Area



Legend

- State Highway 5
- Study Area
- City Limits
- Roads
- Railroad (Future Passenger Rail line)



Source: Collin Central Appraisal District,
City of McKinney GIS Department