CR 161 MF36 Annexation and Zoning

24-0004A/24-0104Z

Location Map

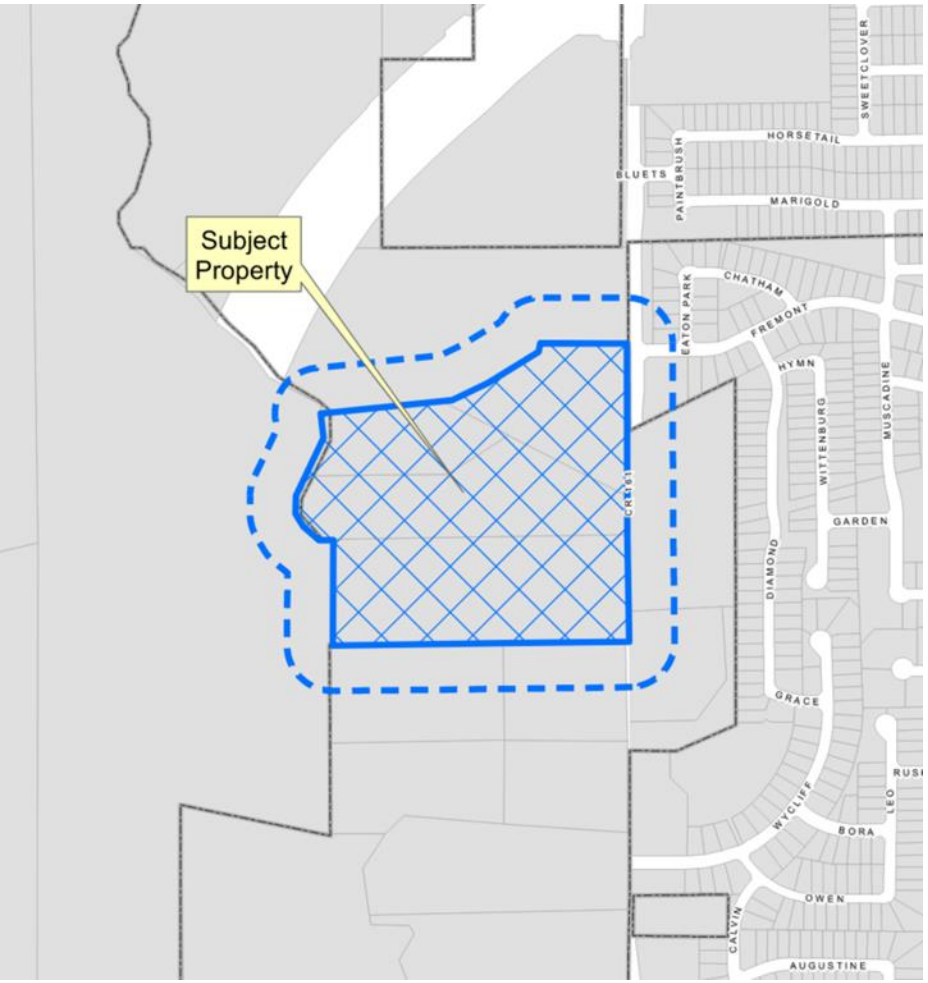

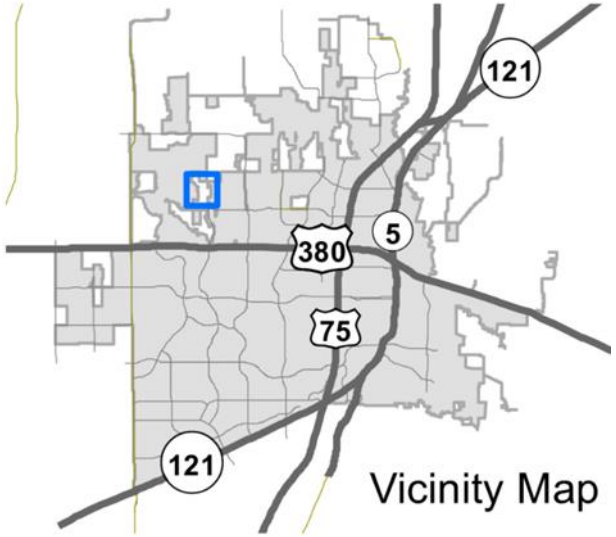

Aerial Exhibit

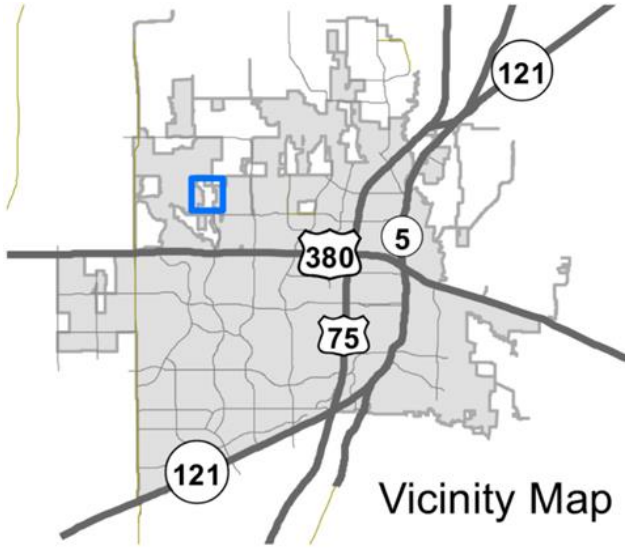

ANNEXATION ITEMS/INFORMATION

- Annexation Ordinance, including Municipal Services Plan



EXHIBIT D

CITY OF MCKINNEY, TEXAS
SERVICE PLAN FOR ANNEXED AREA

ANNEXATION ORDINANCE NO.

DATE OF ANNEXATION ORDINANCE:

ACREAGE ANNEXED:

This Service Plan is hereby entered into and agreed pursuant to Texas Local Government Code § 43.0672 effective the ___ day of _____, 2021, by and between the ***CITY OF McKINNEY***, a Texas municipal corporation and home-rule city ("City"), and

- Annexation Facilities Agreement



AFTER RECORDING, RETURN TO:

City Secretary
City of McKinney
P.O. Box 517
401 E. Virginia Street
McKinney, Texas 75069

City of McKinney, Texas
ANNEXATION AND DEVELOPMENT AGREEMENT
For
Approximately ____ Acres of Land

This ANNEXATION AND DEVELOPMENT AGREEMENT ("Agreement"), is entered into effective the _____ day of _____, 202___, by and between the ***CITY OF McKINNEY***, a Texas municipal corporation and home-rule city ("CITY") and ____, whose address is _____, being the present owner of the subject property at the time of the execution of this Agreement ("OWNER"), witnesseth that:

ZONING ITEMS/INFORMATION

- Proposed Zoning: "MF36" – Multi-Family Residential District

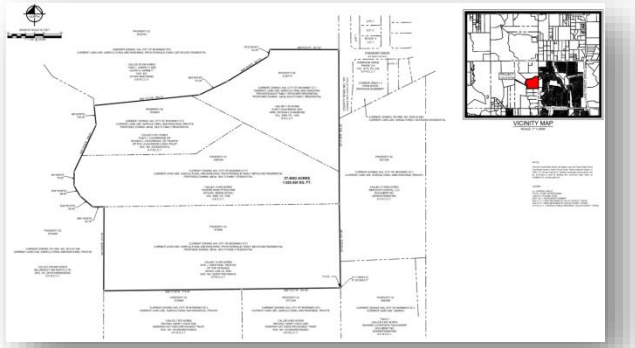

McKINNEY TEXAS
Unique by nature.